

Produced by the United States Geological Survey

North American Datum of 1983 (NAD83) World Geodetic System of 1984 (WGS84) Projection and 1 000-meter grid/Universal Transverse Mercator, Zone 12S This map is not a legal document. Boundaries may be generalized for this map scale. Private lands within government reservations may not be shown. Obtain permission before entering private lands.

Imagery: N.A.P., August 2017 - January 2018 Roads: U.S. Census Bureau, 2016 Data with limited Forest Service updates, 2013 - 2016 Names: G.N.S., 1978 - 2019 Hydrography: National Hydrography Dataset, 2002 - 2019 Contours: National Elevation Dataset, 2006 Boundaries: Multiple sources; see metadata file, 2017 - 2018 Public Land Survey System: B.L.M., 2018 Wetlands: FWS National Wetlands Inventory, 1982

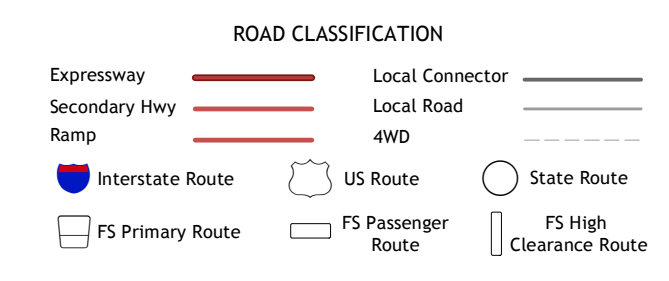
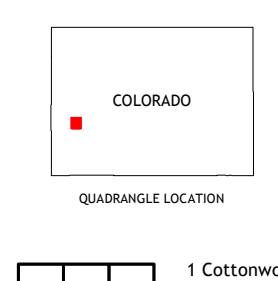
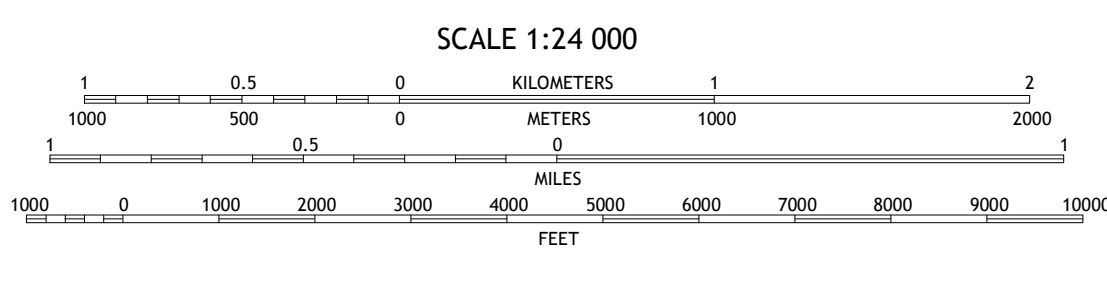
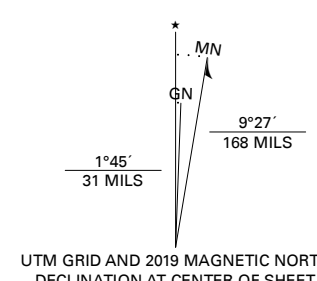


Table with 3 columns: 1 Cottonwood Basin, 2 Camel Back, 3 Hoovers Corner, 4 Moore Mesa, 5 Dry Creek Basin, 6 Ute, 7 Antone Spring, 8 Pryor Creek

DAVIS POINT, CO 2019

