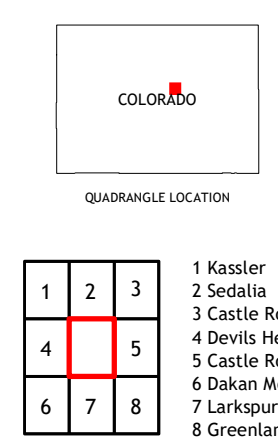
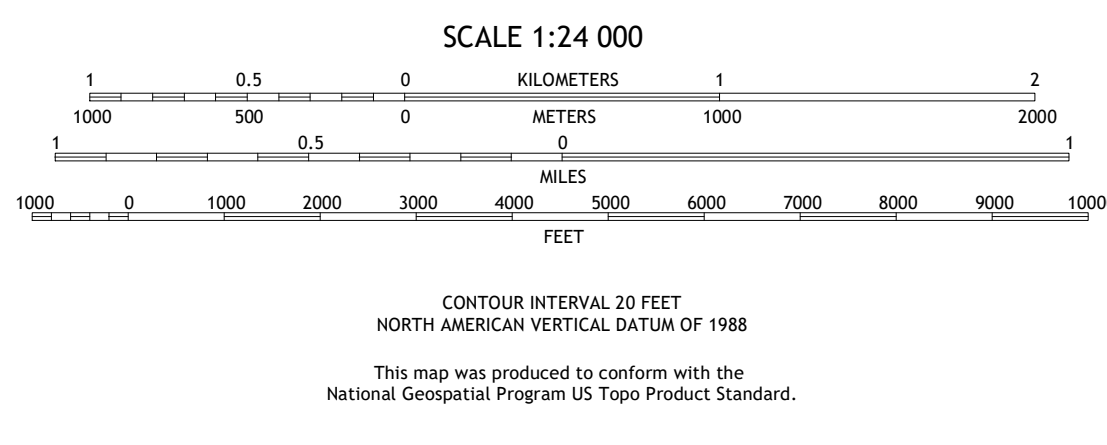
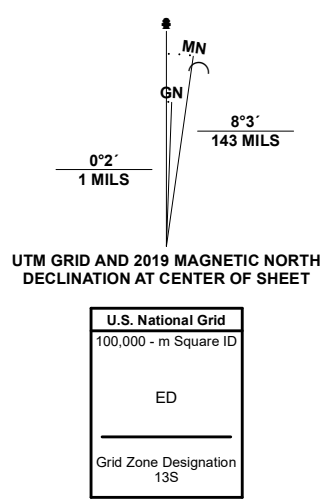


Produced by the United States Geological Survey

North American Datum of 1983 (NAD83)
World Geodetic System of 1984 (WGS84). Projection and
1 000 meter grid/Universal Transverse Mercator, Zone 13S
This map is not a legal document. Boundaries may be
generalized for this map scale. Private lands within government
reservations may not be shown. Obtain permission before
entering private lands.

Imagery.....NAIP, September 2017 - January 2018
Roads.....U.S. Census Bureau, 2016
Roads within US Forest.....Data with limited Forest Service updates, Not Available
Names.....GNS, 1978 - 2021
Hydrography.....National Hydrography Dataset, 2003 - 2019
Contours.....National Elevation Dataset, 2022
Boundaries.....Multiple sources; see metadata file 2017, 2021
Public Land Survey System.....BLM, 2021
Wetlands.....FWS National Wetlands Inventory 1975 - 1984



ROAD CLASSIFICATION

	Expressway		Local Connector
	Secondary Hwy		Local Road
	Ramp		4WD
	Interstate Route		US Route
	FS Primary Route		FS Passenger Route
	FS High Clearance Route		State Route
			FS High Clearance Route

Check with local Forest Service unit
for current travel conditions and restrictions.

DAWSON BUTTE, CO
2022

1	2	3
4	5	6
7	8	

1 Kastle
2 Sedalia
3 Castle Rock North
4 Devils Head
5 Castle Rock South
6 Dakan Mountain
7 Larkspur
8 Greenland

