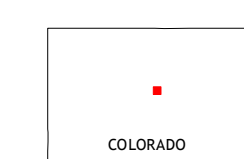
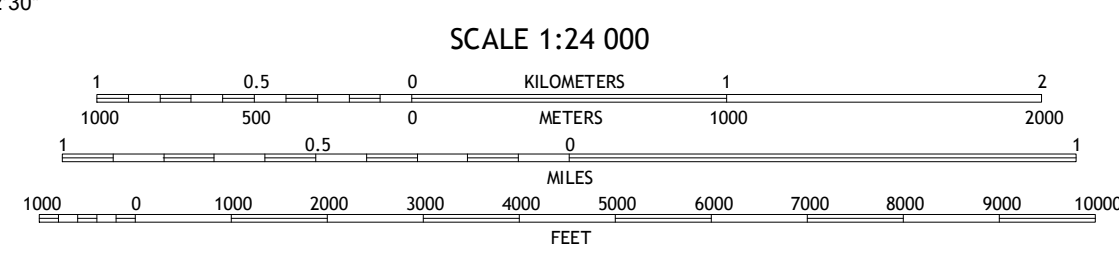
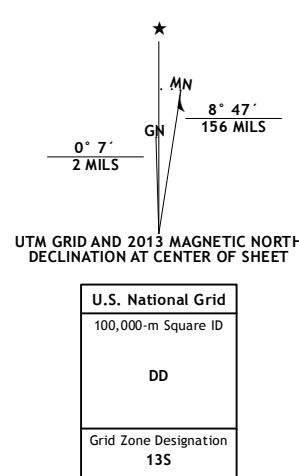
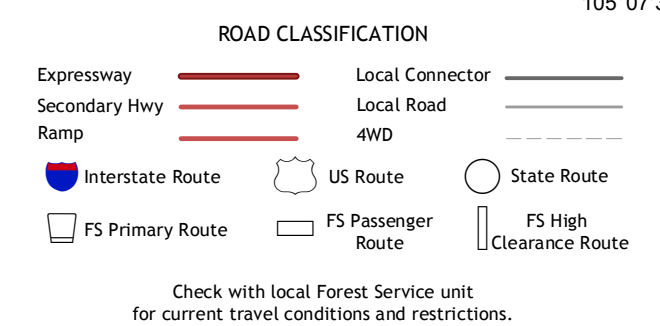


Produced by the United States Geological Survey
North American Datum of 1983 (NAD83)
World Geodetic System of 1984 (WGS84), Projection and
1 000-meter grid: Universal Transverse Mercator, Zone 13S
10 000-foot ticks: Colorado Coordinate System of 1983 (central
zone)



QUADRANGLE LOCATION

Pine	Platte Canyon	Kassler
Green Mountain	Deckers	Devils Head
Cheesman Lake	Westcreek	Dakan Mountain



Check with local Forest Service unit for current travel conditions and restrictions.

DECKERS, CO
2013

Imagery: N.A.I.P., September 2011
Roads: within US Forest Service Lands with limited Forest Service updates, 2013
Names: GNIS, 2013
Hydrography: National Hydrography Dataset, 2011
Contours: National Elevation Dataset, 2002
Boundaries: Census, IBWC, IBC, USGS, 1972 - 2012
Public Land Survey System: BLM, 2011

CONTOUR INTERVAL 40 FEET
NORTH AMERICAN VERTICAL DATUM OF 1988
This map was produced to conform with the National Geospatial Program US Topo Product Standard, 2011. A metadata file associated with this product is draft version 0.6.14

ADJOINING 7.5 QUADRANGLES