

Produced by the United States Geological Survey
North American Datum of 1983 (NAD83)
World Geodetic System of 1984 (WGS84) Projection and 1000-meter grid/Universal Transverse Mercator, Zone 13S

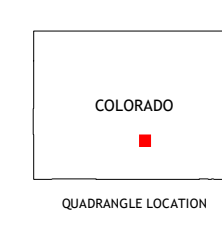
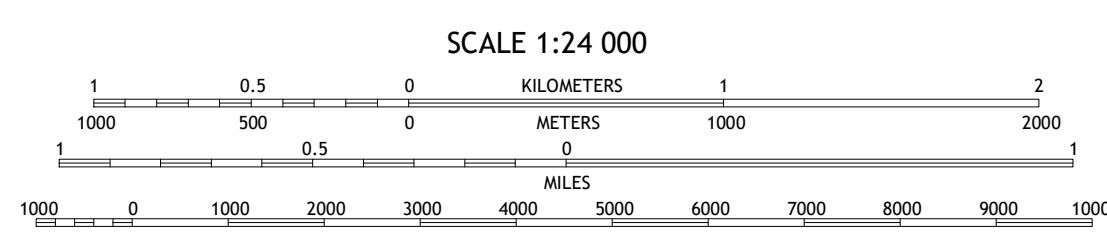



Table with 2 columns: Adjoining Quadrangles (1-8) and their names (e.g., 1 Mount Tyndall, 2 Hardscrabble Mountain, etc.).

ROAD CLASSIFICATION legend including symbols for Expressway, Secondary Hwy, Interstate Route, FS Primary Route, Local Connector, Local Road, 4WD, US Route, FS Passenger Route, State Route, and FS High Clearance Route.

Check with local Forest Service unit for current travel conditions and restrictions.

DEER PEAK, CO 2022

