

Produced by the United States Geological Survey North American Datum of 1983 (NAD83) World Geodetic System of 1984 (WGS84) Projection and 1 000-meter grid: Universal Transverse Mercator, Zone 13S 10 000-foot ticks: Colorado Coordinate System of 1983 (south zone)

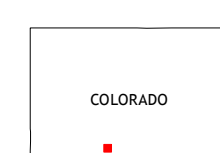
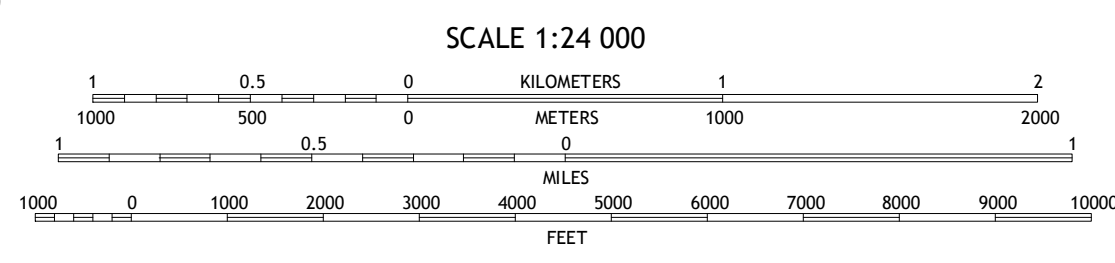
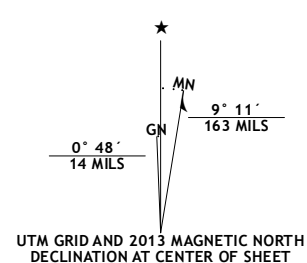


Table with 3 columns: Twin Mountains, Indian Head, Horseshoe Mountain, Twin Mountains SE, Del Norte, Dog Mountain, La Garita, Sevenmile Plaza, Monte Vista.

ROAD CLASSIFICATION legend: Expressway, Secondary Hwy, Ramp, Interstate Route, FS Primary Route, Local Connector, Local Road, 4WD, US Route, FS Passenger Route, State Route, FS High Clearance Route.

Check with local Forest Service unit for current travel conditions and restrictions.

DEL NORTE, CO 2013

Imagery: NAIP, August 2011 - September 2011. Roads: within US Forest Service Lands: FSTopo Data with limited Forest Service updates, 2013. Names: GNIS, 2013. Hydrography: National Hydrography Dataset, 2011. Contours: National Elevation Dataset, 2012. Boundaries: Census, IBWC, IBC, USGS, 1972 - 2012. Public Land Survey System: BUM, 2011.

CONTOUR INTERVAL 10 FEET NORTH AMERICAN VERTICAL DATUM OF 1988. This map was produced to conform with the National Geospatial Program US Topo Product Standard, 2011. A metadata file associated with this product is draft version 0.6.14.

ADJOINING 7.5 QUADRANGLES