



Produced by the United States Geological Survey

North American Datum of 1983 (NAD83) World Geodetic System of 1984 (WGS84) Projection and 1 000-meter grid/Universal Transverse Mercator, Zone 13S

This map is not a legal document. Boundaries may be generalized for this map scale. Private lands within government reservations may not be shown. Obtain permission before entering private lands.

Imagery: NAIP, September 2017 - January 2018

Roads: U.S. Census Bureau, 2016

Roads within US Forest Service: Data with limited Forest Service updates, 2013

Names: GNS, 1978 - 2021

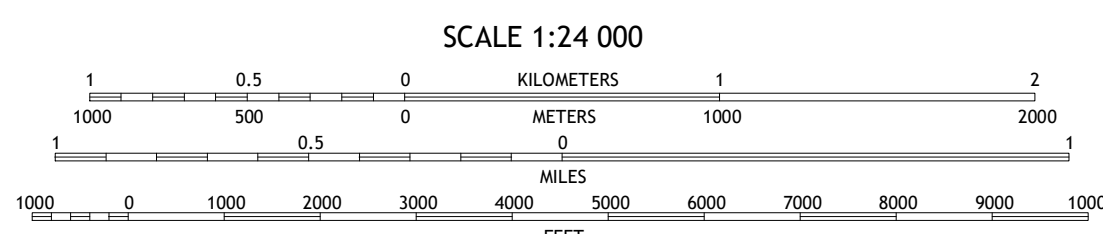
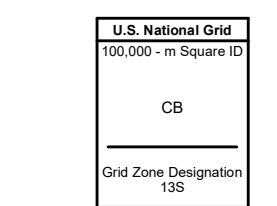
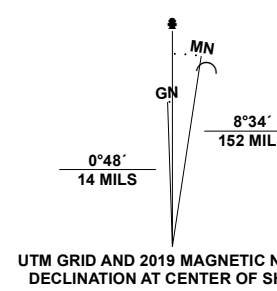
Hydrography: National Hydrography Dataset, 2004 - 2015

Contours: National Elevation Dataset, 2021

Boundaries: Multiple sources; see metadata file 2017, 2021

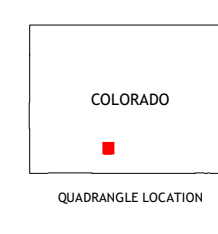
Public Land Survey System: BLM, 2021

Wetlands: FWS National Wetlands Inventory, 1985



CONTOUR INTERVAL 10 FEET NORTH AMERICAN VERTICAL DATUM OF 1988

This map was produced to conform with the National Geospatial Program US Topo Product Standard.



QUADRANGLE LOCATION

Table with 3 columns and 3 rows showing adjacent quadrangles: 1 Twin Mountains, 2 Twin Mountains SE, 3 La Garita, 4 Indian Head, 5 Severn Mile Plaza, 6 Horseshoe Mountain, 7 Dog Mountain, 8 Monte Vista

ROAD CLASSIFICATION legend: Expressway, Secondary Hwy, Ramp, Interstate Route, FS Primary Route, Local Connector, Local Road, 4WD, US Route, FS Passenger Route, State Route, FS High Clearance Route

Check with local Forest Service unit for current travel conditions and restrictions.

DEL NORTE, CO 2022

