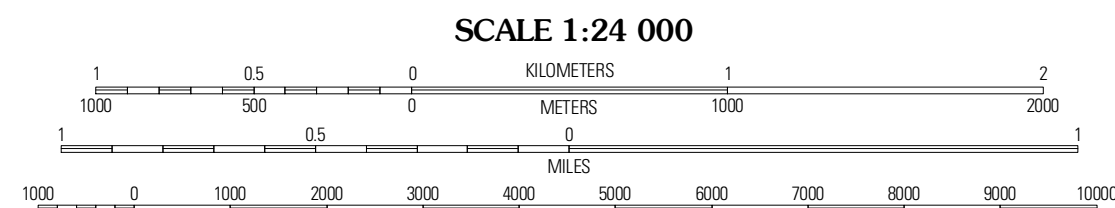
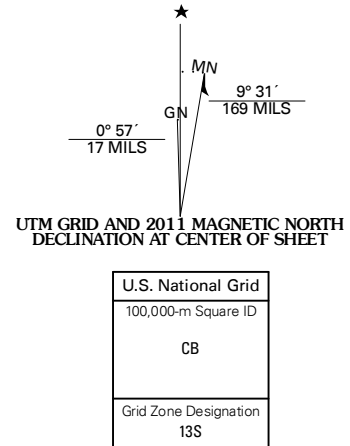


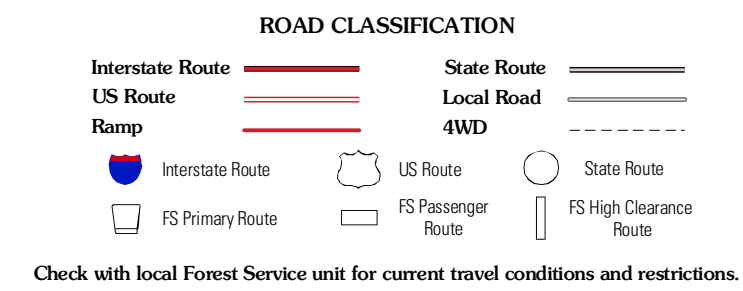
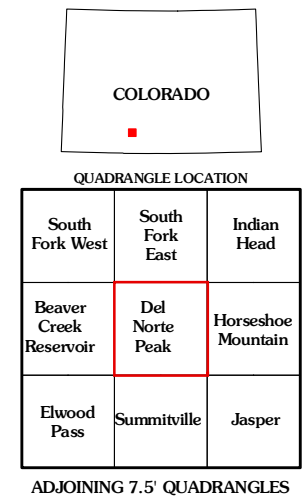


Produced by the United States Geological Survey North American Datum of 1983 (NAD83) World Geodetic System of 1984 (WGS84). Projection and 1 000-meter grid: Universal Transverse Mercator, Zone 13S 10 000-foot ticks: Colorado Coordinate System of 1983 (south zone)

Imagery.....NAP, August 2009 Roads.....2006-2010 Tele Atlas Roads within US Forest Service Lands.....FS Topo Data with limited Forest Service updates, 2009 Names.....GNS, 2009 Hydrography.....National Hydrography Dataset, 2009 Contours.....National Elevation Dataset, 2005



CONTOUR INTERVAL 40 FEET NORTH AMERICAN VERTICAL DATUM OF 1983 This map was produced to conform with version 0.5.10 of the draft USGS Standards for 7.5-Minute Quadrangle Maps. A metadata file associated with this product is draft version 0.5.13



Check with local Forest Service unit for current travel conditions and restrictions.

DEL NORTE PEAK, CO 2011