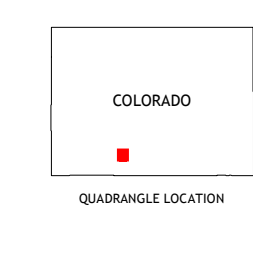
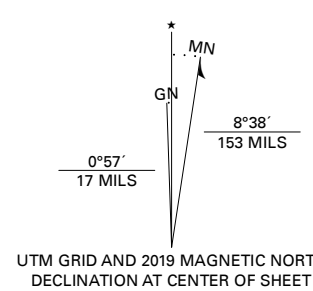


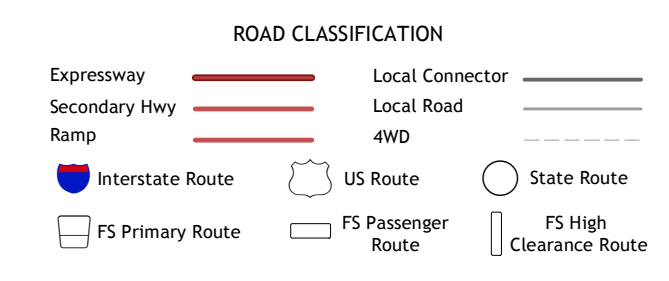
Produced by the United States Geological Survey North American Datum of 1983 (NAD83) World Geodetic System of 1984 (WGS84) Projection and 1 000-meter grid/Universal Transverse Mercator, Zone 13S This map is not a legal document. Boundaries may be generalized for this map scale. Private lands within government reservations may not be shown. Obtain permission before entering private lands.



ADJOINING QUADRANGLES

1	2	3
4	5	6
7	8	

1 South Fork West
2 South Fork East
3 Indian Head
4 Beaver Creek Reservoir
5 Horseshoe Mountain
6 Elwood Pass
7 Summitville
8 Jasper



Check with local Forest Service unit for current travel conditions and restrictions.

DEL NORTE PEAK, CO 2019

