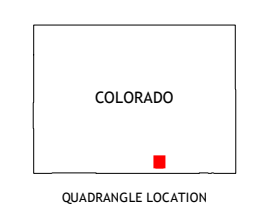
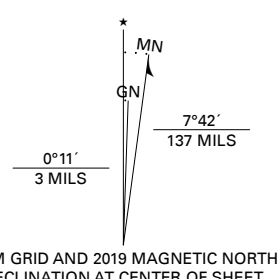




Produced by the United States Geological Survey

North American Datum of 1983 (NAD83) World Geodetic System of 1984 (WGS84) Projection and 1 000-meter grid/Universal Transverse Mercator, Zone 13S This map is not a legal document. Boundaries may be generalized for this map scale. Private lands within government reservations may not be shown. Obtain permission before entering private lands.


Imagery.....NAIP, September 2017 - November 2017
Roads.....U.S. Census Bureau, 2016
Names.....GNS, 1978 - 2019
Hydrography.....National Hydrography Dataset, 2004 - 2018
Contours.....National Elevation Dataset, 2007
Boundaries.....Multiple sources; see metadata file 2017
Public Land Survey System.....BLM, 2018
Wetlands.....FWS National Wetlands Inventory 1975 - 1977



ADJOINING QUADRANGLES

1	2	3
4	5	6
7	8	

1 Santa Clara
2 Agular
3 The Hogback
4 Guinare
5 Ludlow
6 Weston
7 Madrid
8 Trinidad West



CONTOUR INTERVAL 20 FEET NORTH AMERICAN VERTICAL DATUM OF 1988 This map was produced to conform with the National Geospatial Program US Topo Product Standard, 2011. A metadata file associated with this product is draft version 0.6.18

