

Produced by the United States Geological Survey

North American Datum of 1983 (NAD83) World Geodetic System of 1984 (WGS84) Projection and 1 000 meter grid/Universal Transverse Mercator, Zone 13S This map is not a legal document. Boundaries may be generalized for this map scale. Private lands within government reservations may not be shown. Obtain permission before entering private lands.

Table with 2 columns: Imagery, Roads, and Wetlands. Lists sources and dates for data used in the map.

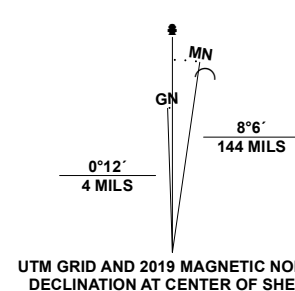
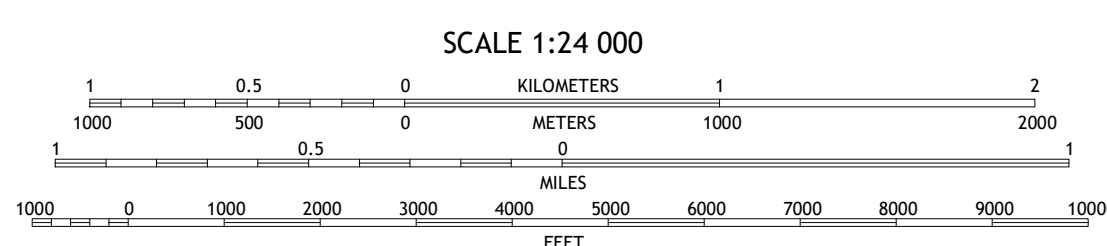


Table for UTM Grid and 2019 Magnetic North Declination at Center of Sheet. Shows grid zone designations DC and DB.



CONTOUR INTERVAL 20 FEET NORTH AMERICAN VERTICAL DATUM OF 1988 This map was produced to conform with the National Geospatial Program US Topo Product Standard.

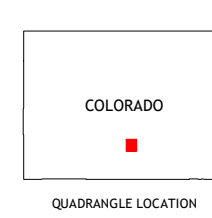


Table for Adjoining Quadrangles. Shows a 3x3 grid of quadrangle numbers (1-9) with 5 in the center.

Table for Road Classification. Lists symbols for Expressway, Secondary Hwy, Ramp, Interstate Route, FS Primary Route, Local Connector, Local Road, 4WD, US Route, FS Route, FS Passenger Route, FS High Clearance Route, State Route, and State Route.

Check with local Forest Service unit for current travel conditions and restrictions.

DEVILS GULCH, CO 2022

