
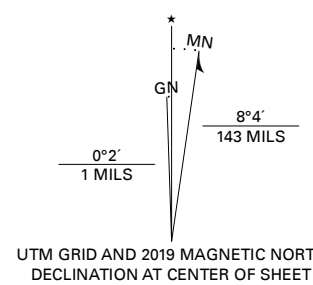


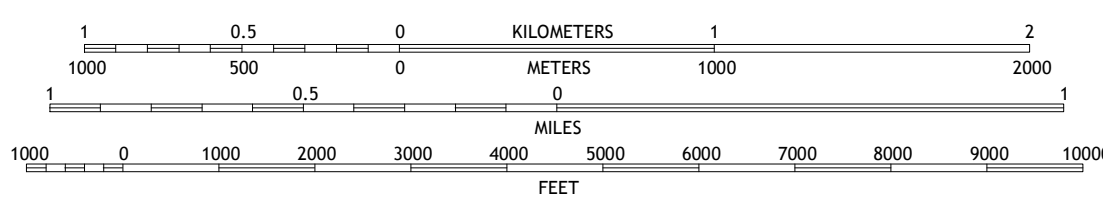
Produced by the United States Geological Survey

North American Datum of 1983 (NAD83) World Geodetic System of 1984 (WGS84) Projection and 1 000-meter grid-Universal Transverse Mercator, Zone 13S This map is not a legal document. Boundaries may be generalized for this map scale. Private lands within government reservations may not be shown. Obtain permission before entering private lands.

Imagery.....NAIP, September 2017 - January 2018 Roads.....USGS, 2016 Data within US Forest Service Lands.....FSTopo Data with limited Forest Service updates, 2013 - 2016 Names.....GNS, 1978 - 2019 Hydrography.....National Hydrography Dataset, 1999 - 2019 Contours.....National Elevation Dataset, 2018 Boundaries.....Multiple sources; see metadata file, 2017 - 2018 Public Land Survey System.....BLM, 2018 Wetlands.....FWS National Wetlands Inventory 1975 - 1984



SCALE 1:24 000



CONTOUR INTERVAL 40 FEET NORTH AMERICAN VERTICAL DATUM OF 1988 This map was produced to conform with the National Geospatial Program US Topo Product Standard, 2011. A metadata file associated with this product is draft version 0.6.18

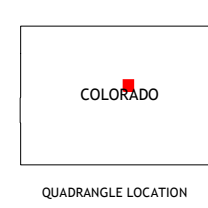
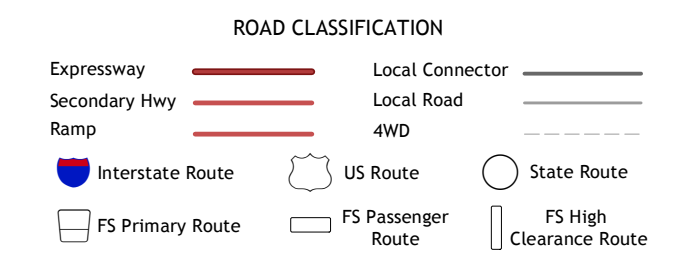


Table with 3 columns and 4 rows showing adjacent quadrangles: 1 Platte Canyon, 2 Kastle, 3 Sedalia, 4 Deckers, 5 Dawson Butte, 6 Westcreek, 7 Dakan Mountain, 8 Larkspur



Check with local Forest Service unit for current travel conditions and restrictions.

DEVILS HEAD, CO 2019



NSN 7540-01-603-9587-23 USGS X 2.4 K 6 9 8 7 3