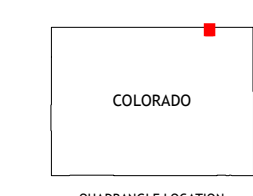
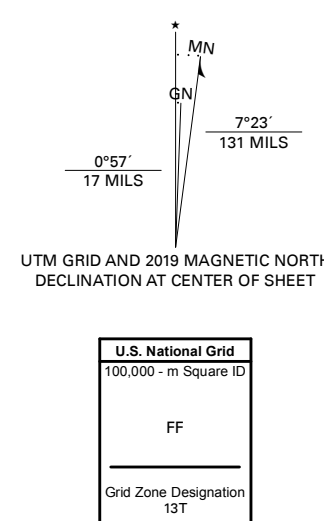


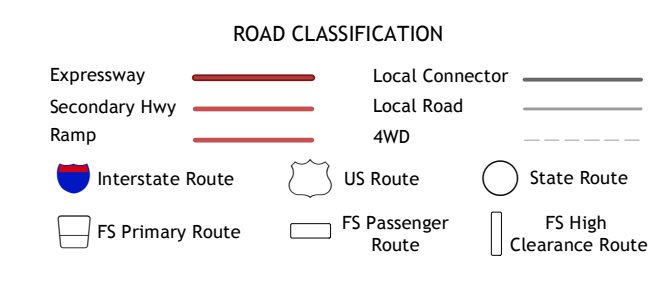
Produced by the United States Geological Survey
North American Datum of 1983 (NAD83)
World Geodetic System of 1984 (WGS84). Projection and
1 000-meter grid: Universal Transverse Mercator, Zone 13T
This map is not a legal document. Boundaries may be
generalized for this map scale. Private lands within government
reservations may not be shown. Obtain permission before
entering private lands.

Imagery:N.A.P., August 2017 - November 2017
Roads:U.S. Census Bureau, 2016
Roads within US Forest Service Lands:FS Topo
Data with limited Forest Service updates, 2016
Names:GNS, 1978 - 2019
Hydrography:National Hydrography Dataset, 2004 - 2019
Contours:National Elevation Dataset, 2002 - 2003
Boundaries:Multiple sources; see metadata file, 2017 - 2018
Public Land Survey System:BLM, 2018
Wetlands:FWS National Wetlands Inventory, 1975



1	2	3	1 Kimball SW
2	3	4	2 Kimball SE
3	4	5	3 Potter SW
4	5	6	4 Battle Canyon
5	6	7	5 Chimney Canyons
6	7	8	6 Avalo
7	8		7 Avalo SE
8			8 Westplains

ADJOINING QUADRANGLES



Check with local Forest Service unit
for current travel conditions and restrictions.

DIPPER SPRING, CO
2019

