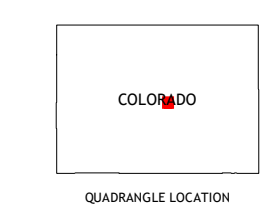
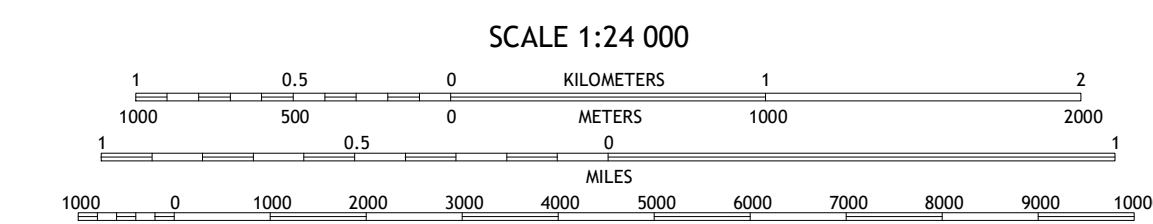



Produced by the United States Geological Survey

North American Datum of 1983 (NAD83) World Geodetic System of 1984 (WGS84) Projection and 1 000-meter grid/Universal Transverse Mercator, Zone 13S



ROAD CLASSIFICATION table with symbols for Expressway, Secondary Hwy, Interstate Route, FS Primary Route, Local Connector, Local Road, US Route, FS Passenger Route, State Route, and FS High Clearance Route.

ADJOINING QUADRANGLES grid table with numbers 1-8.

Check with local Forest Service unit for current travel conditions and restrictions.

DIVIDE, CO 2022

