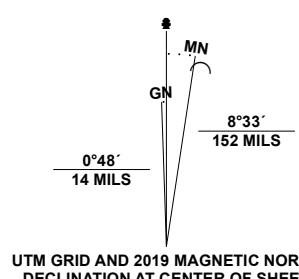


Produced by the United States Geological Survey

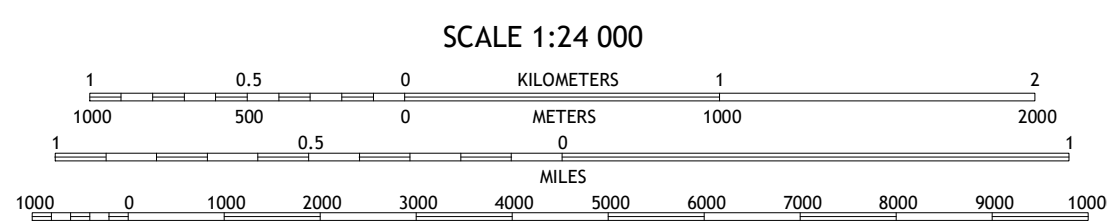
North American Datum of 1983 (NAD83) World Geodetic System of 1984 (WGS84) Projection and 1 000-meter grid/Universal Transverse Mercator, Zone 13S This map is not a legal document. Boundaries may be generalized for this map scale. Private lands within government reservations may not be shown. Obtain permission before entering private lands.

Imagery: N.A.I.P., September 2017 - January 2018
Roads: U.S. Census Bureau, 2016
Roads within US Forest Service Lands: FSTops, 2013
Names: National Hydrography Dataset, 2015
Hydrography: National Hydrography Dataset, 2015
Contours: National Elevation Dataset, 2019
Boundaries: Multiple sources; see metadata file 2017, 2021
Public Land Survey System: BLM, 2021
Wetlands: FWS National Wetlands Inventory, 1985

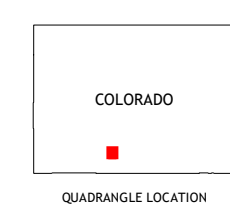


UTM GRID AND 2019 MAGNETIC NORTH DECLINATION AT CENTER OF SHEET

U.S. National Grid	100,000 - m Square ID
CB	
Grid Zone Designation	13S



CONTOUR INTERVAL 40 FEET NORTH AMERICAN VERTICAL DATUM OF 1988 This map was produced to conform with the National Geospatial Program US Topo Product Standard.



ADJOINING QUADRANGLES

1	2	3
4	5	6
7	8	

1 Indian Head
2 Del Norte
3 Sevenmile Plaza
4 Horseshoe Mountain
5 Monte Vista
6 Jasper
7 Greenie Mountain
8 Fulcher Gulch

ROAD CLASSIFICATION

Expressway	Local Connector
Secondary Hwy	Local Road
Ramp	4WD
Interstate Route	US Route
FS Primary Route	FS Passenger Route
	FS High Clearance Route
	State Route

Check with local Forest Service unit for current travel conditions and restrictions.

DOG MOUNTAIN, CO 2022

