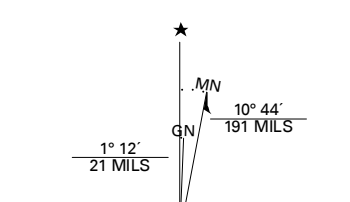


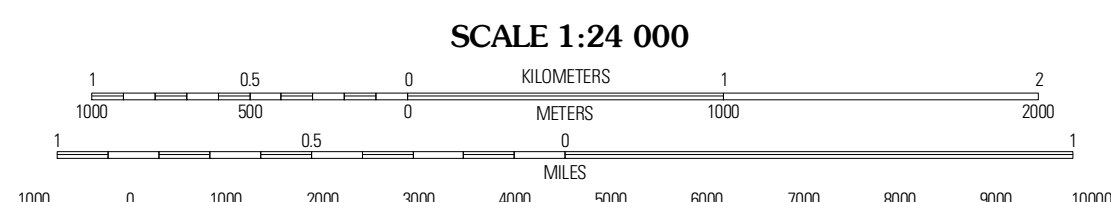


Produced by the United States Geological Survey  
North American Datum of 1983 (NAD83)  
World Geodetic System of 1984 (WGS84). Projection and  
1 000-meter grid: Universal Transverse Mercator, Zone 12S  
10 000-foot ticks: Colorado Coordinate System of 1983  
(central zone) and Utah Coordinate System of 1983  
(central zone)

Imagery: NADP, June 2009  
Roads: 2006-2010 Tele Atlas  
Roads within US Forest Service Lands: FSTopo Data  
with limited Forest Service updates, 2009  
Names: GNIS, 2009  
Hydrography: National Hydrography Dataset, 2009  
Contours: National Elevation Dataset, 2000

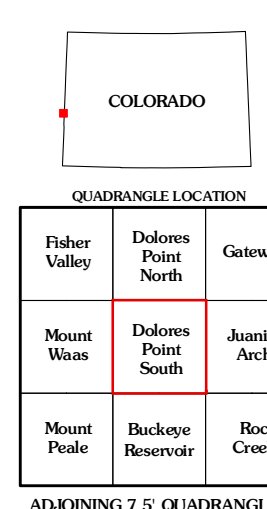


U.S. National Grid	100,000m Square ID
XH	
Grid Zone Designation	12S

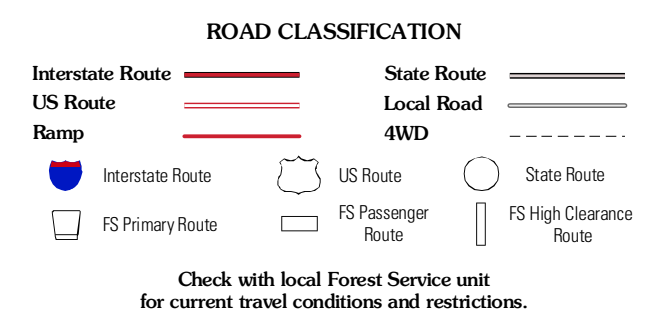


CONTOUR INTERVAL 40 FEET  
NORTH AMERICAN VERTICAL DATUM OF 1988

This map was produced to conform with version 0.5.10 of the  
draft USGS Standards for 7.5-Minute Quadrangle Maps.  
A metadata file associated with this product is draft version 0.5.13



QUADRANGLE LOCATION		
Fisher Valley	Dolores Point North	Gateway
Mount Waack	Dolores Point South	Juniper Arch
Mount Peale	Backeye Reservoir	Ice Creek



Check with local Forest Service unit  
for current travel conditions and restrictions.

**DOLORES POINT SOUTH, CO-UT**  
2011