

Produced by the United States Geological Survey

North American Datum of 1983 (NAD83) World Geodetic System of 1984 (WGS84) Projection and 1 000-meter grid/Universal Transverse Mercator, Zone 12S This map is not a legal document. Boundaries may be generalized for this map scale. Private lands within government reservations may not be shown. Obtain permission before entering private lands.

Table with 2 columns: Feature Name and Date. Includes Imagery (2016), Roads (2016), Names (2016), Hydrography (2002), Contours (2021), Boundaries (2021), Public Land Survey System (2021), and Wetlands (1986).

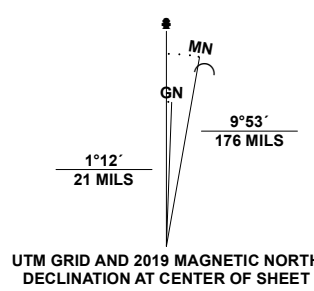
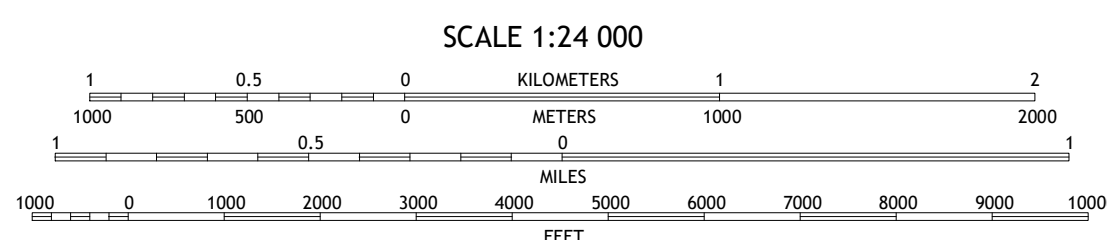


Table with 2 columns: Grid Zone Designation and UTM Grid. Shows '12S' for the grid zone and 'XH' for the UTM grid.



This map was produced to conform with the National Geospatial Program US Topo Product Standard.

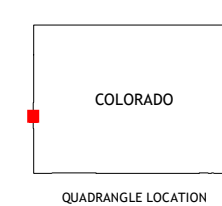


Table of adjoining quadrangles. A 3x3 grid with the center cell (5) highlighted in red. The cells are numbered 1 through 8.

Road Classification legend. Lists various road types: Expressway, Secondary Hwy, Ramp, Interstate Route, FS Primary Route, Local Connector, Local Road, 4WD, US Route, FS Passenger Route, State Route, and FS High Clearance Route.

Check with local Forest Service unit for current travel conditions and restrictions.

DOLORES POINT SOUTH, CO, UT 2022

