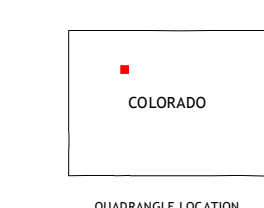
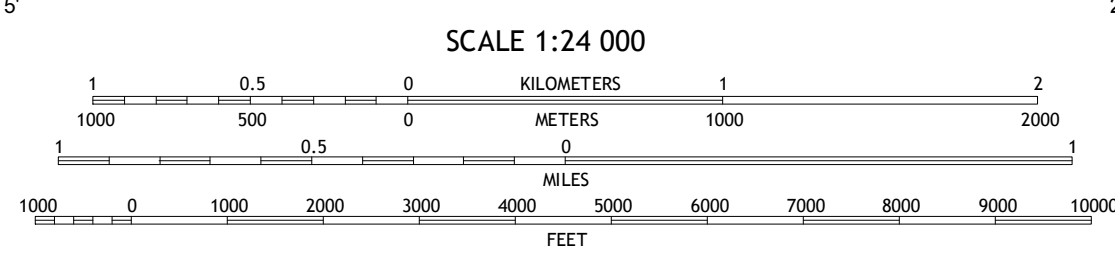
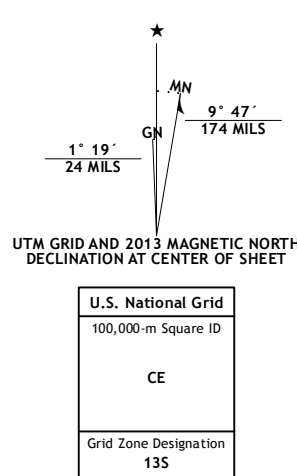
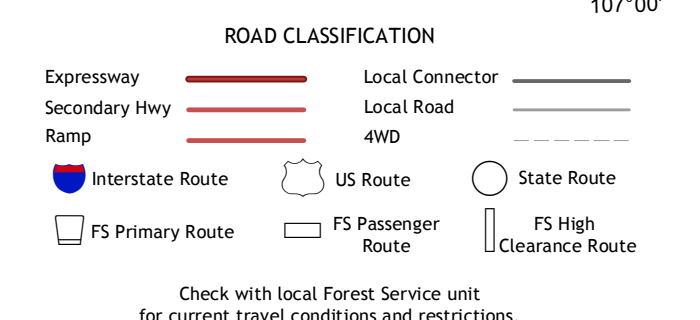


Produced by the United States Geological Survey
North American Datum of 1983 (NAD83)
World Geodetic System of 1984 (WGS84). Projection and
11000-meter grid: Universal Transverse Mercator, Zone 13S
10 000-foot ticks: Colorado Coordinate System of 1983 (central
and north zones)

Imagery.....NAIP, July 2011
Roads.....©2006-2012 TomTom
Roads within US Forest Service Lands.....FS Topo Data
with limited Forest Service updates, 2013
Names.....GNIS, 2013
Hydrography.....National Hydrography Dataset, 2011
Contours.....National Elevation Dataset, 2004
Boundaries.....Census, IBWC, IBC, USGS, 1972 - 2012
Public Land Survey System.....BLM, 2011



Devils Causeway	Dome Peak	Trapper
Trappers Lake	Dome Peak	Burns North
Sweetwater Lake	Sugarloaf Mountain	Burns South



Check with local Forest Service unit for current travel conditions and restrictions.

DOMPE PEAK, CO
2013

ADJOINING 7.5' QUADRANGLES