

Produced by the United States Geological Survey North American Datum of 1983 (NAD83) World Geodetic System of 1984 (WGS84) Projection and 1 000-meter grid/Universal Transverse Mercator, Zone 13S This map is not a legal document. Boundaries may be generalized for this map scale. Private lands within government reservations may not be shown. Obtain permission before entering private lands.

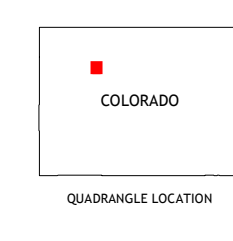
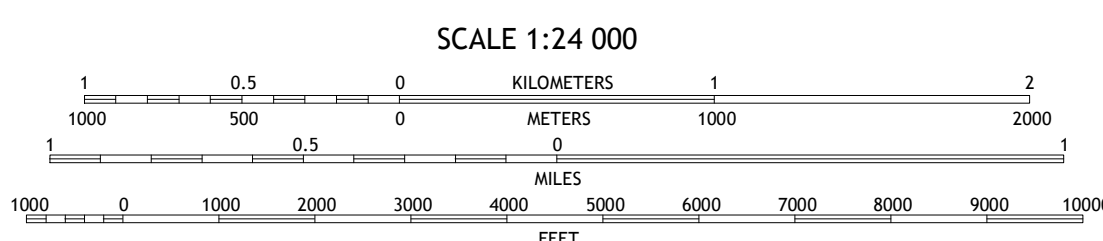
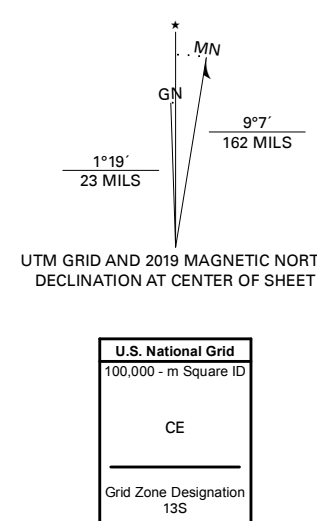
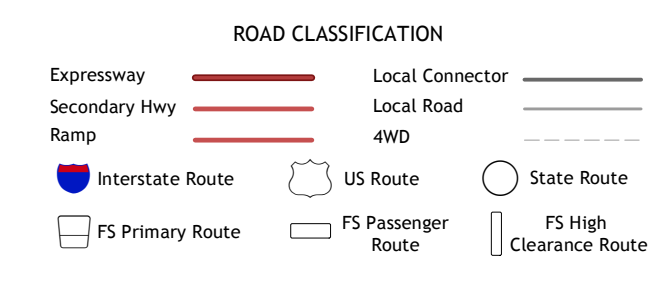


Table with 8 columns and 3 rows listing adjacent quadrangles and their features.



Check with local Forest Service unit for current travel conditions and restrictions.

DOME PEAK, CO 2019

