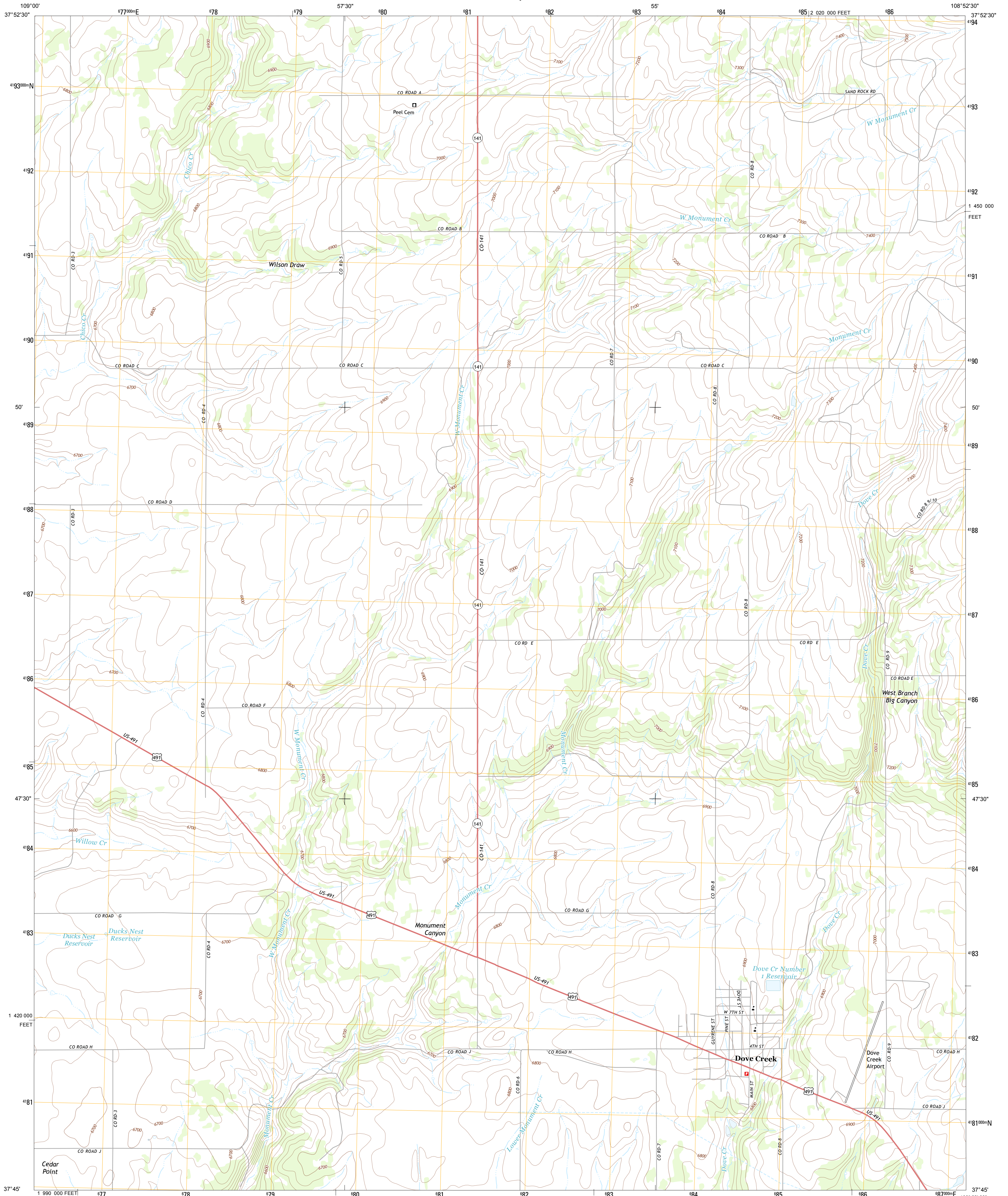




U.S. DEPARTMENT OF THE INTERIOR  
U. S. GEOLOGICAL SURVEY

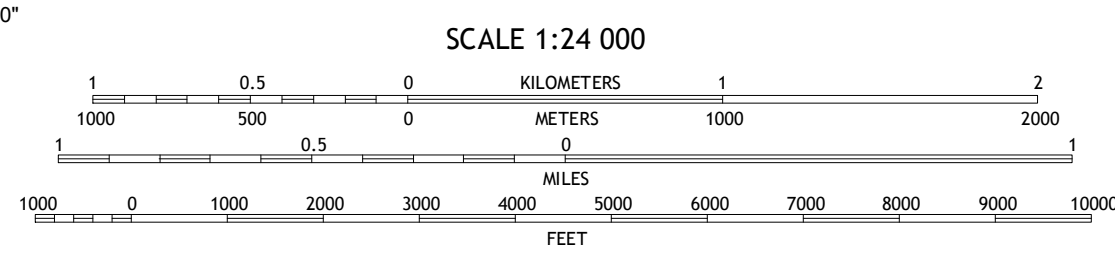
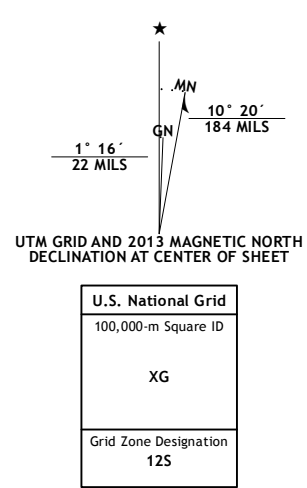


DOVE CREEK QUADRANGLE  
COLORADO-DOLORES CO.  
7.5-MINUTE SERIES

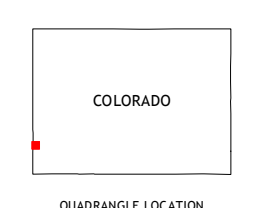


Produced by the United States Geological Survey  
North American Datum of 1983 (NAD83)  
World Geodetic System of 1984 (WGS84)  
1 000-meter grid: Universal Transverse Mercator, Zone 12S  
10 000-foot ticks: Colorado Coordinate System of 1983 (south zone)

Imagery.....NAIP, July 2011 - September 2011  
Roads.....©2006-2012 TomTom  
Names.....©2011 GNS  
Hydrography.....National Hydrography Dataset, 2011  
Contours.....National Elevation Dataset, 2005  
Boundaries, BWC, BIC, USGS, 1972 - 2012  
Public Land Survey System.....BLM, 2011

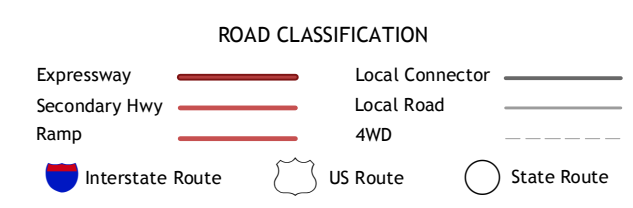


This map was produced to conform with the National Geospatial Program US Topo Product Standard, 2011. A metadata file associated with this product is draft version 0.6.14



QUADRANGLE LOCATION

Platte Knoll	Egan	Joe Davis Hill
Northdale	Dove Creek	Secret Canyon
Burnt Cabin Creek	Champagne Spring	Cahone



ADJOINING 7.5 QUADRANGLES

DOVE CREEK, CO  
2013