

Produced by the United States Geological Survey

North American Datum of 1983 (NAD83) World Geodetic System of 1984 (WGS84), Projection and 1 000-meter grid/Universal Transverse Mercator, Zone 13S This map is not a legal document. Boundaries may be generalized for this map scale. Private lands within government reservations may not be shown. Obtain permission before entering private lands.

Imagery.....NAIP, August 2017 - January 2018 Roads.....U.S. Census Bureau, 2016 Names.....GNIS, 1978 - 2018 Hydrography.....National Hydrography Dataset, 2004 - 2018 Contours.....National Elevation Dataset, 2007 Boundaries.....Multiple sources; see metadata file, 2017 - 2018 Public Land Survey System.....BLM, 2018 Wetlands.....FWS National Wetlands Inventory, 1974

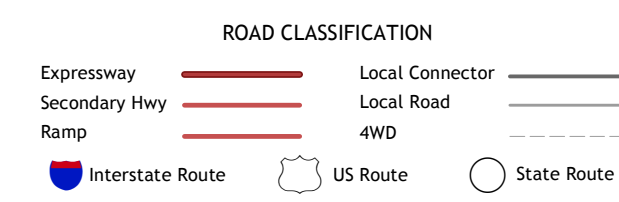
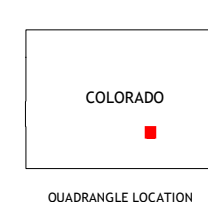
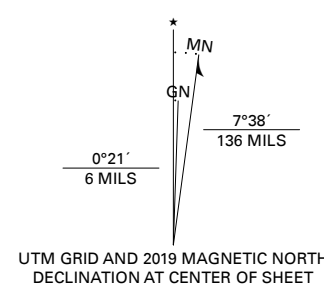


Table with 3 columns and 3 rows of adjoining quadrangles. The central cell (4,5) is highlighted in red. The cells contain numbers 1 through 8.