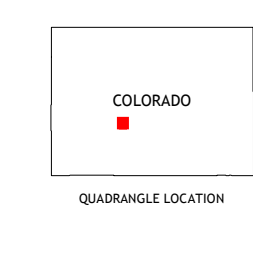
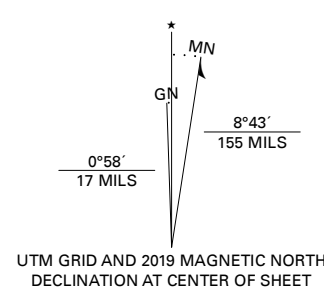


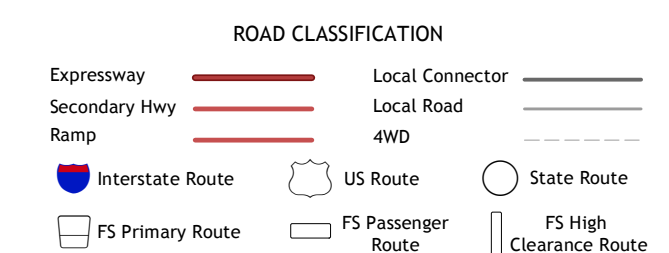
Produced by the United States Geological Survey
North American Datum of 1983 (NAD83)
World Geodetic System of 1984 (WGS84). Projection and
1 000-meter grid-Universal Transverse Mercator, Zone 13S
This map is not a legal document. Boundaries may be
generalized for this map scale. Private lands within government
reservations may not be shown. Obtain permission before
entering private lands.

Imagery.....N.A.I.P., October 2017 - January 2018
Roads.....U.S. Census Bureau, 2016
Roads within US Forest Service Lands.....FSTopo
Data with limited Forest Service updates, 2013
Names.....GNIS, 1978 - 2019
Hydrography.....National Hydrography Dataset, 2002 -
2019
Contours.....National Elevation Dataset, 2004
Boundaries.....Multiple sources: see metadata file 2017 -
2018
Public Land Survey System.....BLM, 2018
Wetlands.....FWS National Wetlands Inventory 1983 - 1987



1	2	3	1 Parlin
2	3	4	2 Pirklin
3	4	5	3 Whitepine
4	5	6	4 Houston Gulch
5	6	7	5 Sargents
6	7	8	6 Razor Creek Dome
7	8		7 West Baldy
8			8 Sargents Mesa

ADJOINING QUADRANGLES



Check with local Forest Service unit
for current forest conditions and restrictions.

DOYLEVILLE, CO
2019

