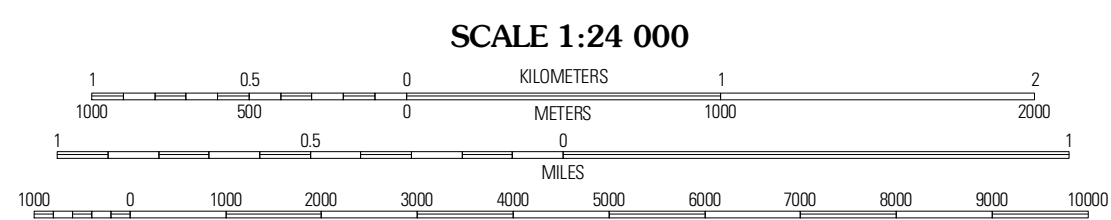
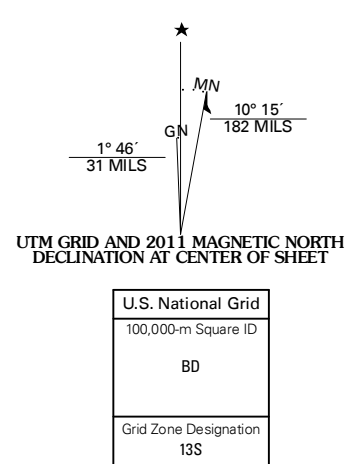
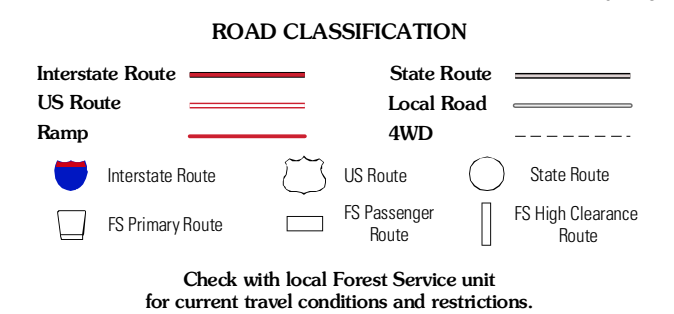
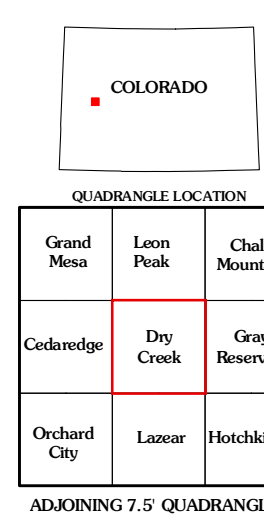




Produced by the United States Geological Survey
North American Datum of 1983 (NAD83)
Roads: 2006-2010 Tele Atlas
Roads within US Forest Service Lands, 2009
Data with limited Forest Service updates, 2009
Names: 2009 GNS
Hydrography: National Hydrography Dataset, 2009
Contours: National Elevation Dataset, 2006



CONTOUR INTERVAL 40 FEET
NORTH AMERICAN VERTICAL DATUM OF 1988
This map was produced to conform with version 0.5.10 of the draft USGS Standards for 7.5-Minute Quadrangle Maps. A metadata file associated with this product is draft version 0.5.13



DRY CREEK, CO
2011