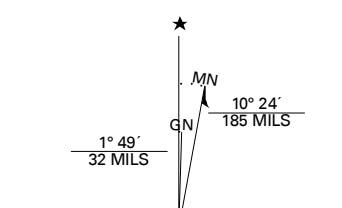
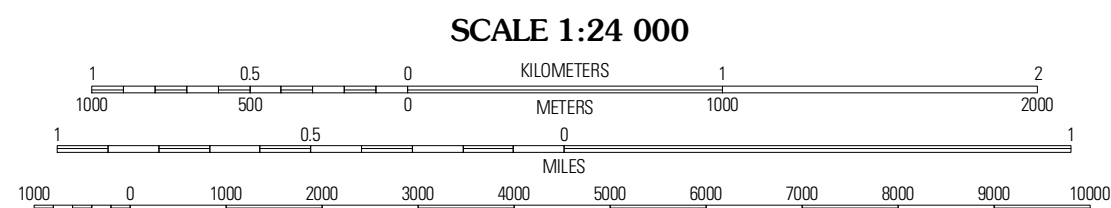


Produced by the United States Geological Survey
North American Datum of 1983 (NAD83)
World Geodetic System of 1984 (WGS84). Projection and
1 000-meter grid: Universal Transverse Mercator, Zone 12S
10 000-foot ticks: Colorado Coordinate System of 1983
(south zone)

Imagery:.....NAIP, July 2009
Roads:.....S2006-2010 Tele Atlas
Names:.....GNIS, 2008
Hydrography:.....National Hydrography Dataset, 2009
Contours:.....National Elevation Dataset, 2006



U.S. National Grid 100,000-m Square ID	YH
Grid Zone Designation	12S

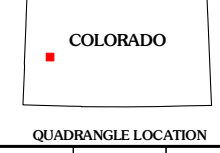


SCALE 1:24 000

CONTOUR INTERVAL 40 FEET
NORTH AMERICAN VERTICAL DATUM OF 1988

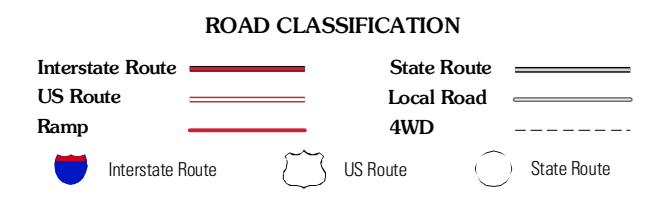
This map was produced to conform with version 0.5.10 of the
draft USGS Standards for 7.5-Minute Quadrangle Maps.
A metadata file associated with this product is draft version 0.5.11

COLORADO



Camel Back	Hoovers Corner	Olathe
Duck Point	Dry Creek Basin	Montrose West
Antone Spring	Phony Creek	Government Springs

ADJOINING 7.5' QUADRANGLES



DRY CREEK BASIN, CO
2010