

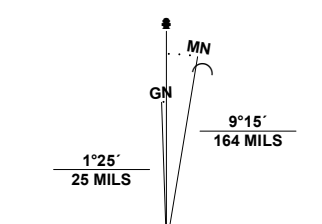
107.2500° 109°00'00"E 10 11 12 13 14 15 16 17 18 19 107.1250° 457°00'00"N 56 55 54 53 52 51 50 49 48 47 46 45 44°00'00"N 107.2500° 109°00'00"E 10 11 12 13 14 15 16 17 18 19 107.1250°

Produced by the United States Geological Survey

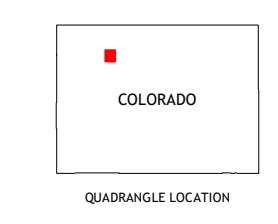
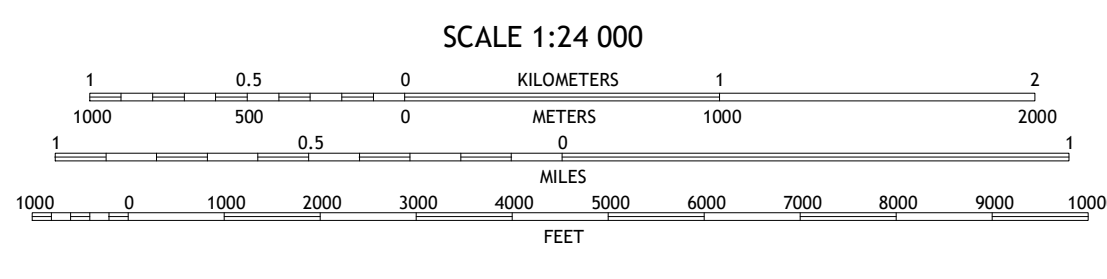
North American Datum of 1983 (NAD83) World Geodetic System of 1984 (WGS84) Projection and 1 000-meter grid/Universal Transverse Mercator, Zone 13T

This map is not a legal document. Boundaries may be generalized for this map scale. Private lands within government reservations may not be shown. Obtain permission before entering private lands.

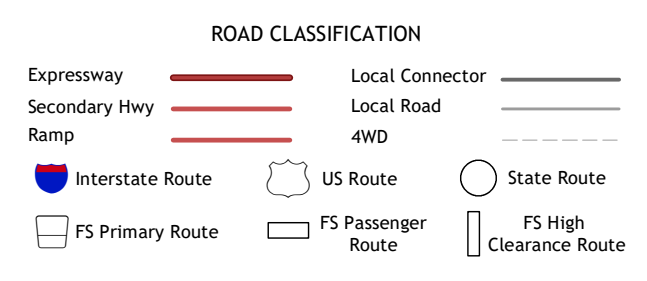
Imagery: NAIP, September 2017 - January 2018



UTM GRID AND 2019 MAGNETIC NORTH DECLINATION AT CENTER OF SHEET



ADJOINING QUADRANGLES table with 8 numbered cells.



Check with local Forest Service unit for current travel conditions and restrictions.

DUNKLEY PASS, CO 2022

