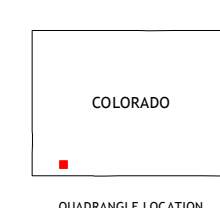
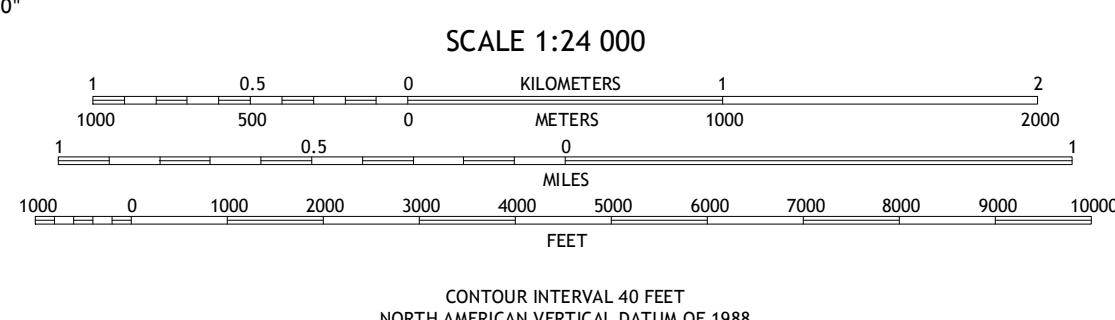
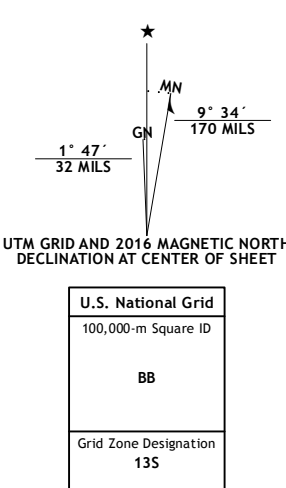


Produced by the United States Geological Survey
North American Datum of 1983 (NAD83)
World Geodetic System of 1984 (WGS84). Projection and 1:1000 meter grid: Universal Transverse Mercator, Zone 13S



ROAD CLASSIFICATION table with symbols for Expressway, Secondary Hwy, Ramp, Interstate Route, US Route, State Route, FS Primary Route, Local Connector, Local Road, 4WD, FS Passenger Route, FS High Clearance Route.

ADJOINING QUADRANGLES table with grid of numbers 1-8.

- 1 La Plata
2 Monument Hill
3 Hermosa
4 Hesperus
5 Durango East
6 Kline
7 Basin Mountain
8 Loma Linda

