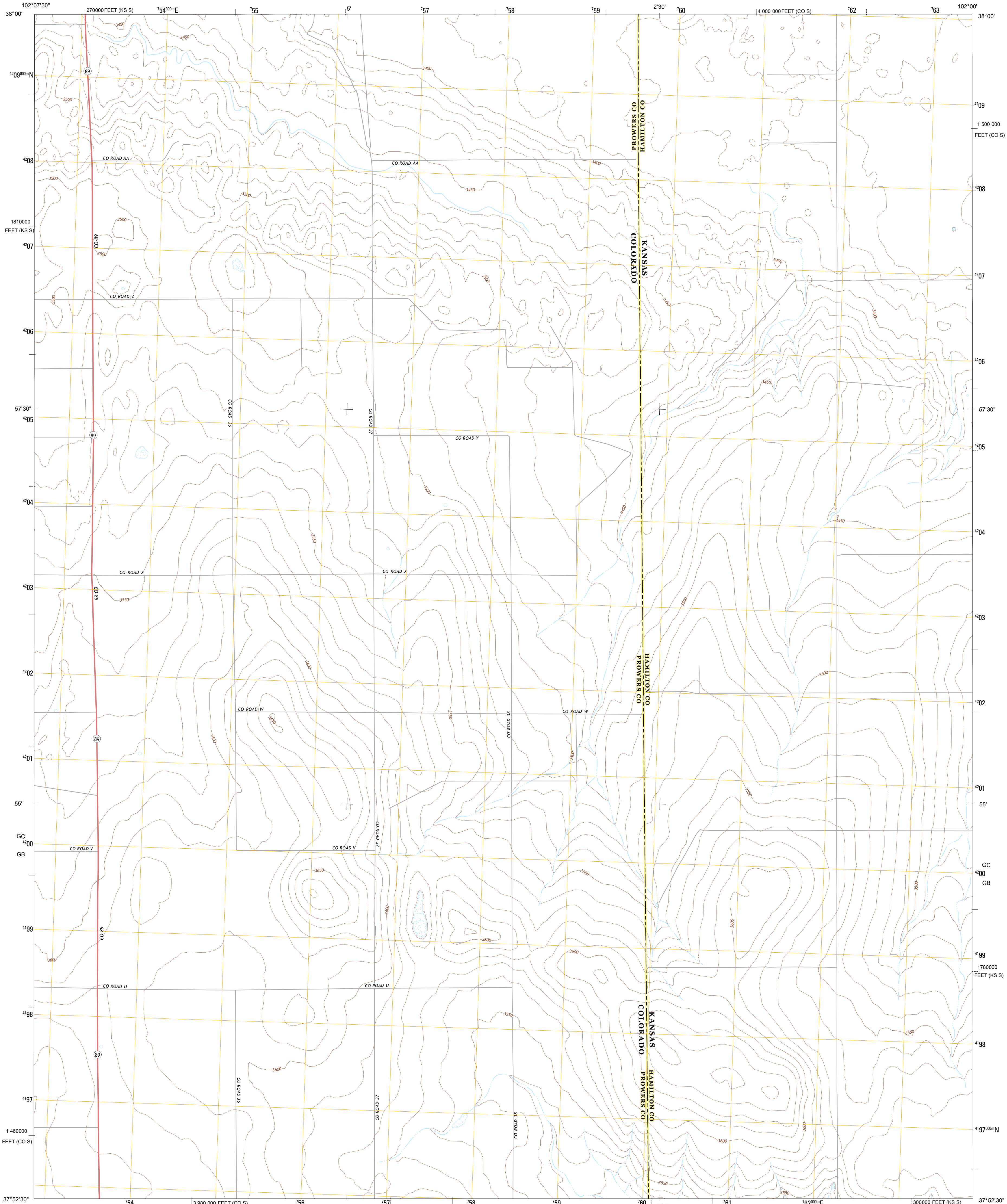




U.S. DEPARTMENT OF THE INTERIOR
U. S. GEOLOGICAL SURVEY

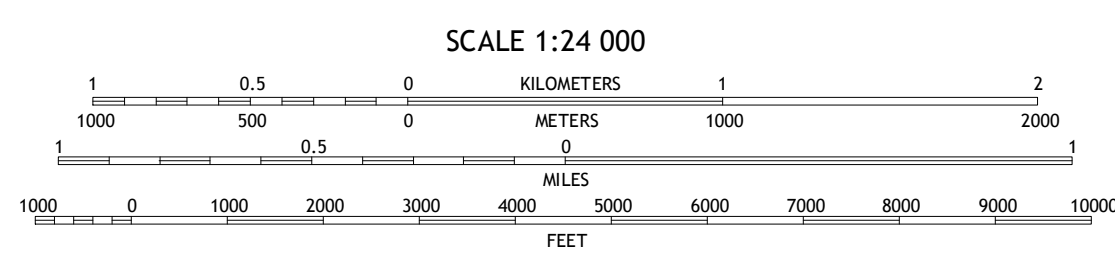
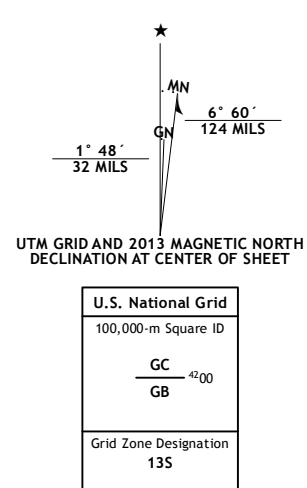


DURKEE CREEK NE QUADRANGLE
COLORADO-KANSAS
7.5-MINUTE SERIES

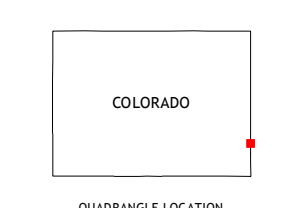


Produced by the United States Geological Survey
North American Datum of 1983 (NAD83)
World Geodetic System of 1984 (WGS84), Projection and
1 000-meter grid; Universal Transverse Mercator, Zone 13S
10 000-foot ticks; Colorado Coordinate System of 1983 (south
zone), Kansas Coordinate System of 1983 (south zone)

Imagery.....NAIP, July 2011 - June 2012
Roads.....©2006-2012 TomTom
Names.....©2013 GNS, 2013
Hydrography.....National Hydrography Dataset, 2011
Contours.....National Elevation Dataset, 2003
Boundaries.....Census, BGC, USGS, 1972 - 2012
Public Land Survey System.....BLM, 2011

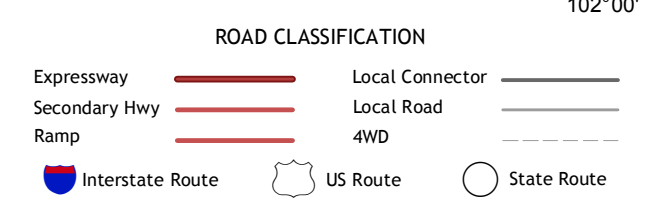


CONTOUR INTERVAL 10 FEET
NORTH AMERICAN VERTICAL DATUM OF 1988
This map was produced to conform with the
National Geospatial Program US Topo Product Standard, 2011.
A metadata file associated with this product is draft version 0.6.14



QUADRANGLE LOCATION

Holly West	Holly East	East Bridge Creek South
Durkee Creek NW	Durkee Creek NE	Syracuse West NW
Two Butte Springs	Durkee Creek SE	Syracuse West SW



DURKEE CREEK NE, CO-KS
2013

ADJOINING 7.5' QUADRANGLES