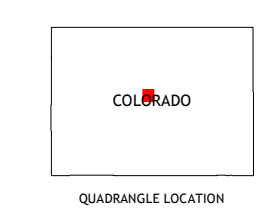
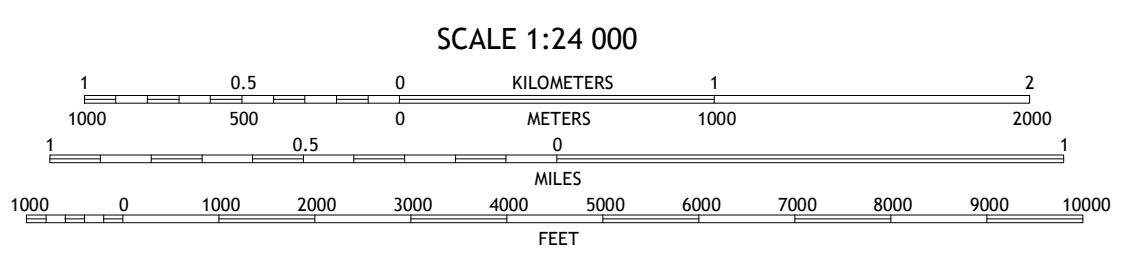



Produced by the United States Geological Survey North American Datum of 1983 (NAD83) World Geodetic System of 1984 (WGS84) Projection and 1 000-meter grid-Universal Transverse Mercator, Zone 13S This map is not a legal document. Boundaries may be generalized for this map scale. Private lands within government reservations may not be shown. Obtain permission before entering private lands.



ROAD CLASSIFICATION

Expressway	Local Connector
Secondary Hwy	Local Road
Ramp	4WD
Interstate Route	US Route
FS Primary Route	FS Passenger Route
	FS High Clearance Route

ADJOINING QUADRANGLES

1	2	3
4	5	6
7	8	

1 Milligan Lakes
2 Observatory Rock
3 Topaz Mountain
4 Elkhorn
5 Farnum Peak
6 Hartset
7 Sulphur Mountain
8 Glentvar

Check with local Forest Service unit for current travel conditions and restrictions.
EAGLE ROCK, CO
2019

