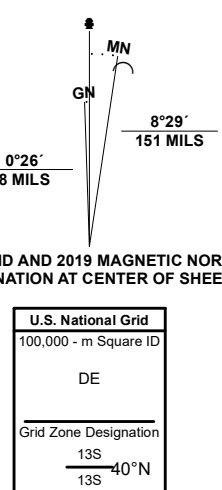


Produced by the United States Geological Survey

North American Datum of 1983 (NAD83) World Geodetic System of 1984 (WGS84) Projection and 1 000-meter grid/Universal Transverse Mercator, Zone 13S

Table with 2 columns: Feature Name and Date. Includes Imagery, Roads, Names, Contours, Public Land Survey System, and Wetlands.



CONTOUR INTERVAL 40 FEET NORTH AMERICAN VERTICAL DATUM OF 1988

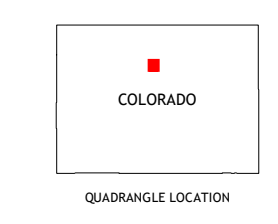
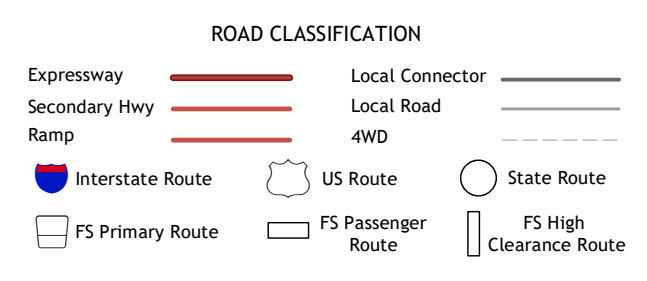


Table of adjoining quadrangles with grid numbers 1-8 and names like Strawberry Lake, Monarch Lake, etc.



Check with local Forest Service unit for current travel conditions and restrictions.

EAST PORTAL, CO 2022

