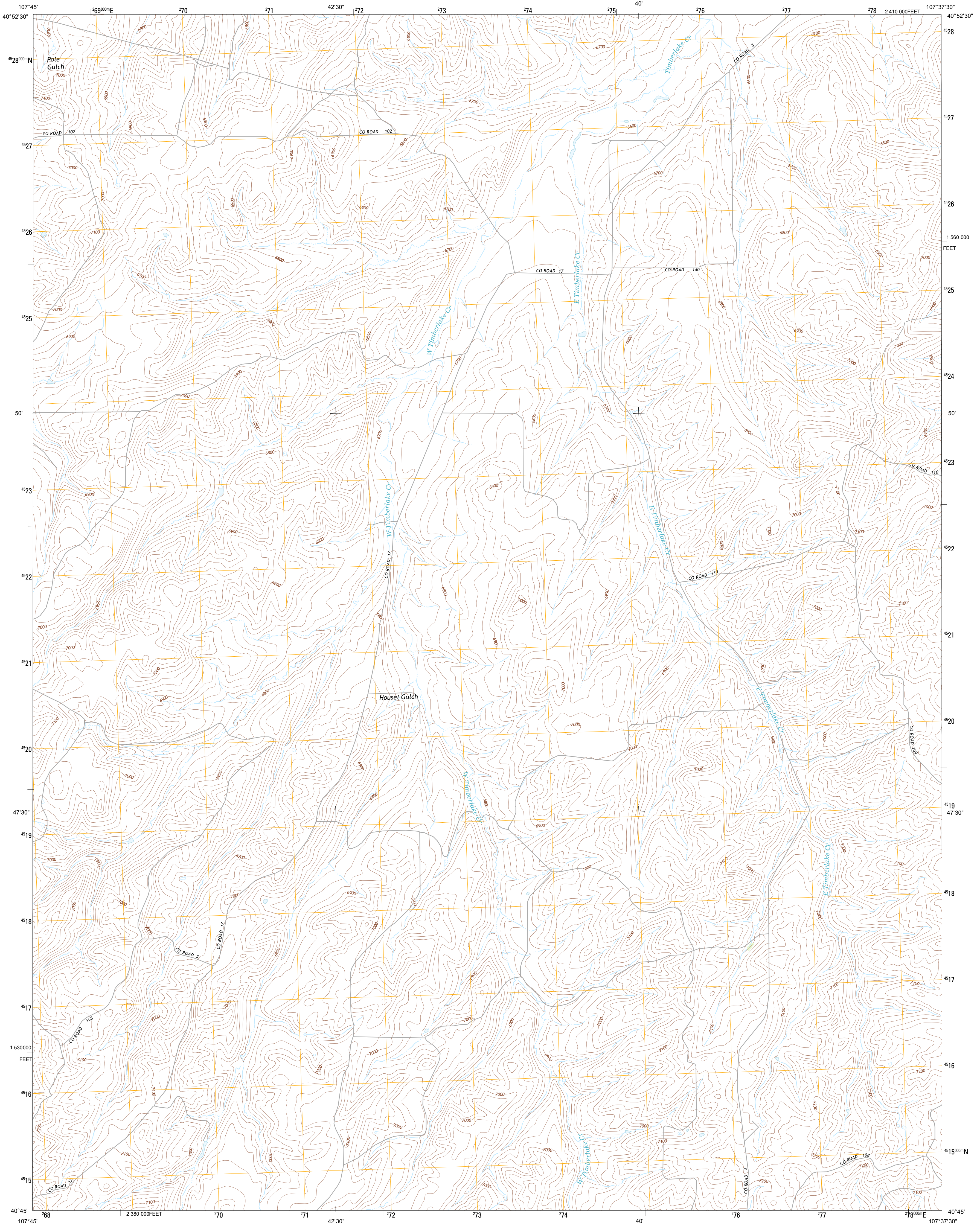




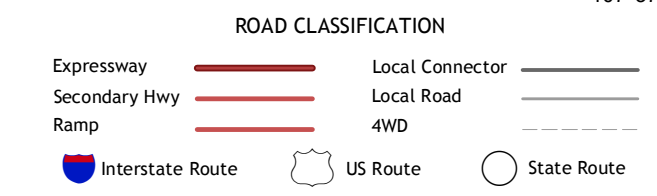
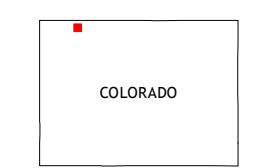
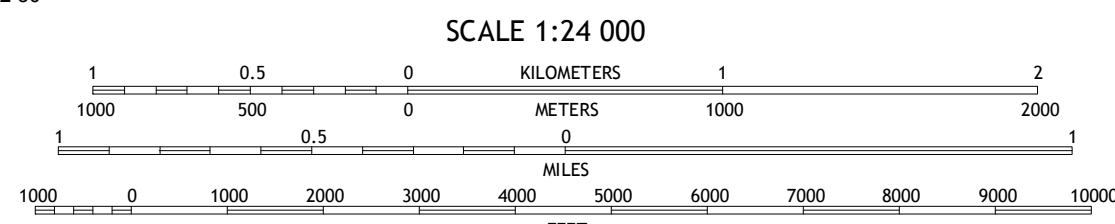
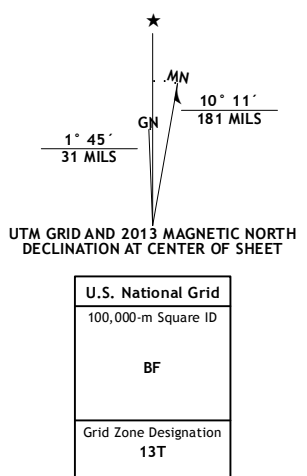
U.S. DEPARTMENT OF THE INTERIOR  
U. S. GEOLOGICAL SURVEY



EAST TIMBERLAKE CREEK QUADRANGLE  
COLORADO-MOFFAT CO.  
7.5-MINUTE SERIES



Produced by the United States Geological Survey  
North American Datum of 1983 (NAD83)  
World Geodetic System of 1984 (WGS84). Projection and  
1:000-meter grid: Universal Transverse Mercator, Zone 13T  
10 000-foot ticks: Colorado Coordinate System of 1983 (north  
zone)



QUADRANGLE LOCATION

Thornburgh Gulch	Pole Gulch	Fortification NE
Great Divide	East Timberlake Creek	Fortification NE
Iron Springs	Craig NW	Craig NE

ADJOINING 7.5 QUADRANGLES

Imagery.....N.A.I.P., July 2011  
Roads.....©2006-2012 TomTom  
Names.....GNIS, 2013  
Hydrography.....National Hydrography Dataset, 2011  
Contours.....National Elevation Dataset, 2004  
Boundaries.....Census, BWC, B.C. USGS, 1972-2012  
Public Land Survey System.....BLM, 2011

CONTOUR INTERVAL 20 FEET  
NORTH AMERICAN VERTICAL DATUM OF 1988

This map was produced to conform with the  
National Geospatial Program US Topo Product Standard, 2011.  
A metadata file associated with this product is draft version 0.6.14

EAST TIMBERLAKE CREEK, CO  
2013