

Produced by the United States Geological Survey

North American Datum of 1983 (NAD83) World Geodetic System of 1984 (WGS84), Projection and 1 000 meter grid/Universal Transverse Mercator, Zone 13S This map is not a legal document. Boundaries may be generalized for this map scale. Private lands within government reservations may not be shown. Obtain permission before entering private lands.

Table with 2 columns: Feature Name and Date. Includes NAIP, Census, GNS, National Hydrography Dataset, National Elevation Dataset, Multiple sources, BLM, and National Wetlands Inventory.

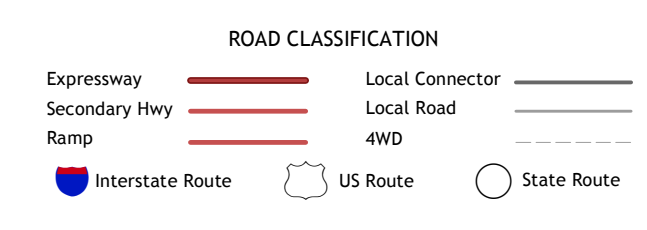
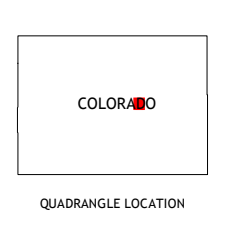
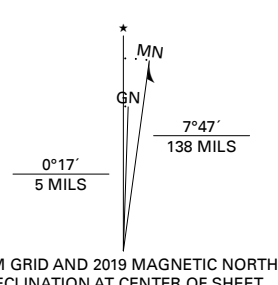


Table with 3 columns: Adjacent Quadrangles (1, 2, 3; 4, 5; 6, 7, 8) and their corresponding names (1 Cherry Valley School, 2 Elbert, 3 Bijou Basin, 4 Black Forest, 5 Peyton, 6 Falcon NW, 7 Falcon, 8 Haegler Ranch).

