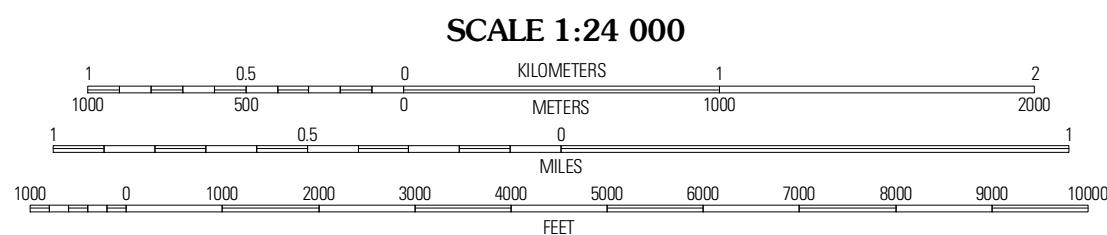

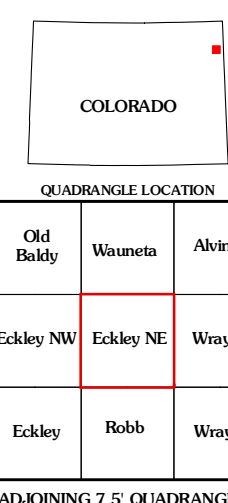


Produced by the United States Geological Survey
North American Datum of 1983 (NAD83)
Roads.....©2006-2010 Tele Atlas
World Geodetic System of 1984 (WGS84). Projection and
Hydrography.....National Hydrography Dataset, 2009
Contours.....National Elevation Dataset, 2007

Imagery.....NAIP, June 2009
Roads.....©2006-2010 Tele Atlas
World Geodetic System of 1984 (WGS84). Projection and
Hydrography.....National Hydrography Dataset, 2009
Contours.....National Elevation Dataset, 2007



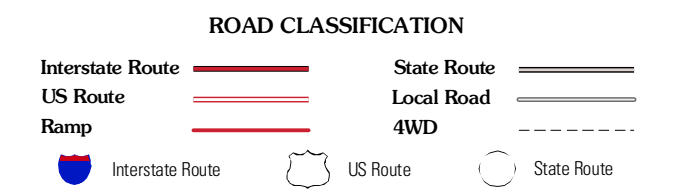
CONTOUR INTERVAL 10 FEET
NORTH AMERICAN VERTICAL DATUM OF 1988
This map was produced to conform with version 0.5.10 of the
draft USGS Standards for 7.5-Minute Quadrangle Maps.
A metadata file associated with this product is draft version 0.5.11



QUADRANGLE LOCATION

Old Bddy	Winnetta	Alvin SW
Eckley NW	Eckley NE	Wyn NW
Eckley	Robb	Wyn

ADJOINING 7.5 QUADRANGLES



ECKLEY NE, CO
2010