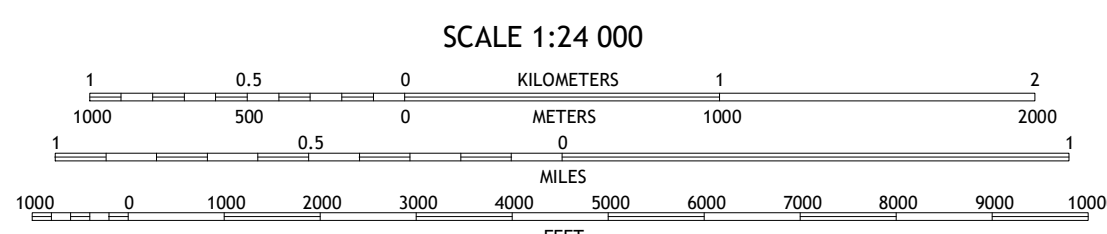

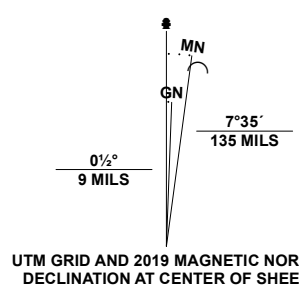
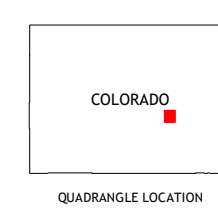


**Produced by the United States Geological Survey**

North American Datum of 1983 (NAD83)  
World Geodetic System of 1984 (WGS84). Projection and  
1 000-meter grid: Universal Transverse Mercator, Zone 13S  
This map is not a legal document. Boundaries may be  
generalized for this map scale. Private lands within government  
reservations may not be shown. Obtain permission before  
entering private lands.  
Imagery:.....N.A.I.P., August 2017 - January 2018  
Roads:.....U.S. Census Bureau, 2016  
Names:.....GNIS, Not Available  
Hydrography:.....National Hydrography Dataset, 2005 - 2018  
Contours:.....National Elevation Dataset, 2007  
Boundaries:.....Multiple sources; see metadata file 2019 - 2021  
Public Land Survey System:.....BLM, 2021  
Wetlands:.....FWS National Wetlands Inventory 1974 - 1976



CONTOUR INTERVAL 10 FEET  
NORTH AMERICAN VERTICAL DATUM OF 1988  
This map was produced to conform with the  
National Geospatial Program US Topo Product Standard.



1	2	3
4	5	6
7	8	

ADJOINING QUADRANGLES

- 1 Hanover NE
- 2 Truckton NE
- 3 Truckton NE
- 4 Hanover SE
- 5 Truckton SE
- 6 North Avondale NE
- 7 Highlands Church
- 8 Grandview Church

