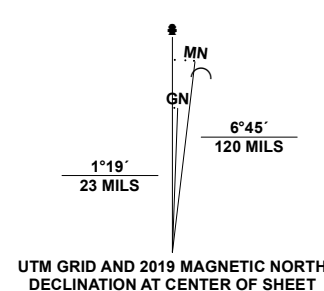


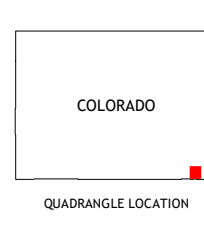
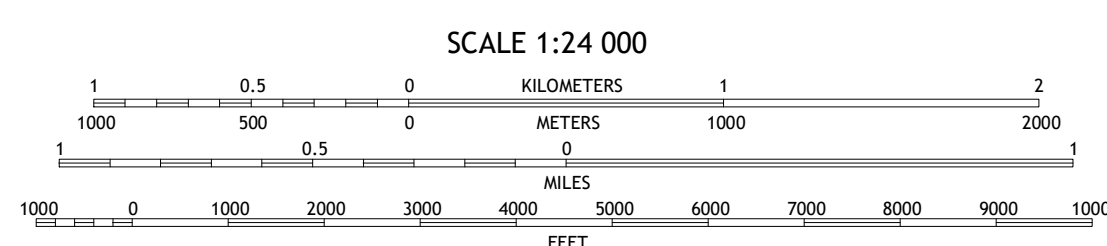
**Produced by the United States Geological Survey**

North American Datum of 1983 (NAD83)  
World Geodetic System of 1984 (WGS84). Projection and  
1 000-meter grid/Universal Transverse Mercator, Zone 13S  
This map is not a legal document. Boundaries may be  
generalized for this map scale. Private lands within government  
reservations may not be shown. Obtain permission before  
entering private lands.

Imagery	.....NAIP, September 2017 - October 2017
Roads	.....U.S. Census Bureau, 2016
Roads within US Forest Service	.....USFS Data with limited Forest Service updates, 2013
Names	.....GNS, 1978 - 2018
Hydrography	.....National Hydrography Dataset, 2004 - 2016
Contours	.....National Elevation Dataset, 2021
Boundaries	.....Multiple sources; see metadata file 2017, 2021
Public Land Survey System	.....BLM, 2021
Wetlands	.....FWS National Wetlands Inventory, 1975



U.S. National Grid	100,000 - m Square ID
FB	
Grid Zone Designation	13S



1	2	3
4	5	6
7	8	9

ADJOINING QUADRANGLES

- 1 Lone Rock
- 2 Pritchett
- 3 Springfield SW
- 4 Reader Lake
- 5 Campo NW
- 6 Big Hole Canyon
- 7 Tubbs Springs
- 8 Campo SW

**ROAD CLASSIFICATION**

Expressway	Local Connector
Secondary Hwy	Local Road
Ramp	4WD
Interstate Route	US Route
FS Primary Route	FS Passenger Route
	FS High Clearance Route

Check with local Forest Service unit  
for current travel conditions and restrictions.

**EDLER, CO**  
2022

