

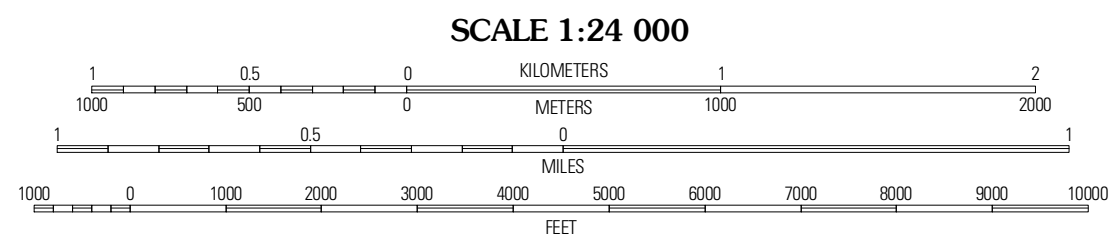


Produced by the United States Geological Survey
North American Datum of 1983 (NAD83)
Roads..... 2006-2010 T-10 Atlas
World Geodetic System of 1984 (WGS84). Projection and
1 000-meter grid: Universal Transverse Mercator, Zone 13S
10 000-foot ticks: Colorado Coordinate System of 1983
(north zone)

Imagery.....NAIP, June 2009
Roads.....2006-2010 T-10 Atlas
Names.....GNIS, 2008
Hydrography.....National Hydrography Dataset, 2009
Contours.....National Elevation Dataset, 2007

UTM GRID AND 2010 MAGNETIC NORTH
DECLINATION AT CENTER OF SHEET

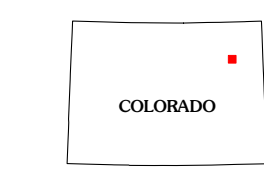
U.S. National Grid	120,000m Square ID
FE	
Grid Zone Designation	13S



SCALE 1:24 000

CONTOUR INTERVAL 10 FEET
NORTH AMERICAN VERTICAL DATUM OF 1988

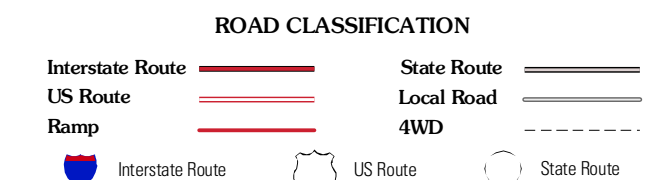
This map was produced to conform with version 0.5.10 of the
draft USGS Standards for 7.5-Minute Quadrangle Maps.
A metadata file associated with this product is draft version 0.5.11



QUADRANGLE LOCATION

Pinneo SE	Alkon SW	Alkon SE
Antelope Creek East	Elba	Elba NE
Antelope Creek SE	Elba SW	Elba SE

ADJOINING 7.5 QUADRANGLES



ELBA, CO
2010