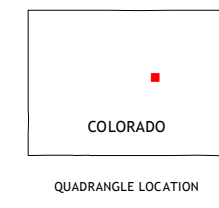
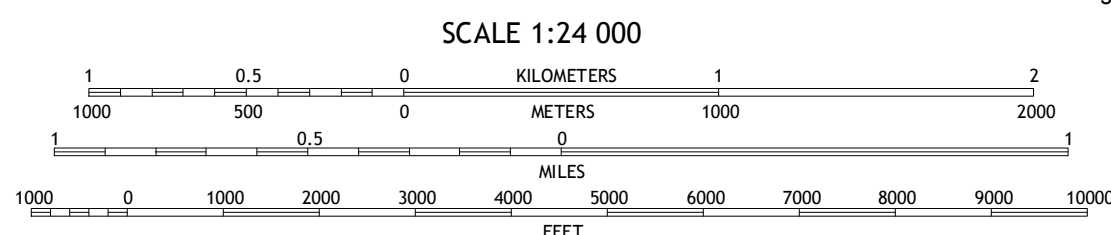
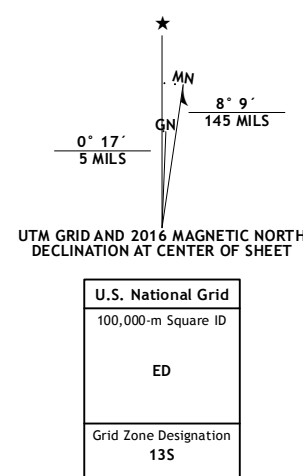


Produced by the United States Geological Survey North American Datum of 1983 (NAD83) World Geodetic System of 1984 (WGS84) Projection and 1 000-meter grid: Universal Transverse Mercator, Zone 13S 10 000-foot ticks: Colorado Coordinate System of 1983 (central zone)



ROAD CLASSIFICATION: Expressway, Secondary Hwy, Ramp, Interstate Route, Local Connector, Local Road, 4WD, US Route, State Route

Table with 8 columns and 8 rows showing adjoining quadrangles and their names: 1 Russellville Gulch, 2 Elizabeth, 3 Kiowa, 4 Cherry Valley School, 5 Bijou Basin, 6 Black Forest, 7 Eastonville, 8 Peyton

ELBERT, CO 2016

