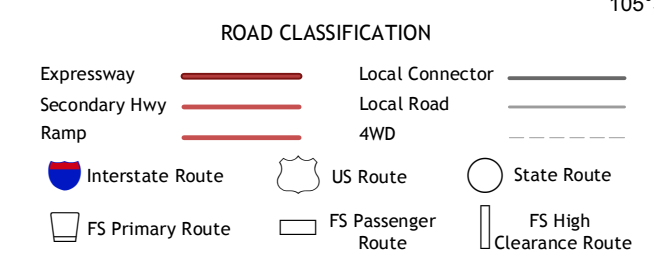
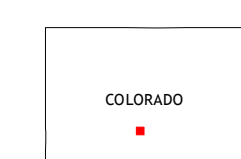
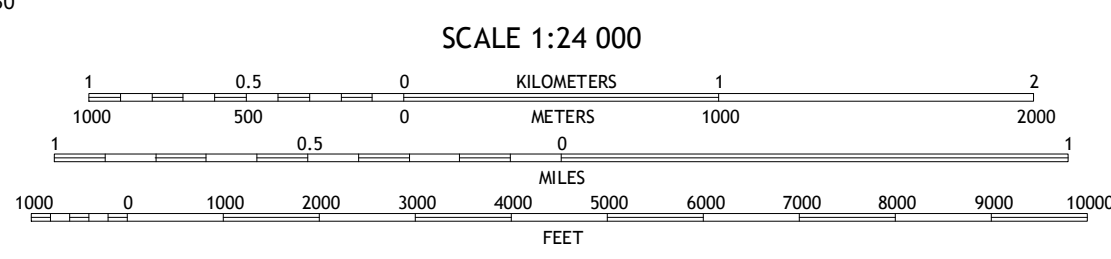
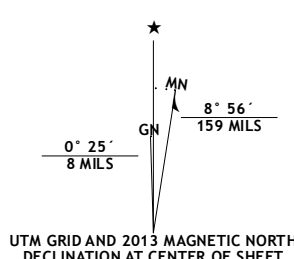


Produced by the United States Geological Survey North American Datum of 1983 (NAD83) World Geodetic System of 1984 (WGS84) Projection and 1 000-foot ticks: Colorado Coordinate System of 1983 (south zone)



Imagery: NAIP, September 2011 Roads: ©2006-2012 TomTom Roads within US Forest Service Lands with limited Forest Service updates, 2013 Names: ©GNS, 2013 Hydrography: National Hydrography Dataset, 2011 Contours: National Elevation Dataset, 2005 Boundaries: Census, IBWC, IBC, USGS, 1972-2012 Public Land Survey System: BLM, 2011

Table with 2 columns: U.S. National Grid, Grid Zone Designation 13S

CONTOUR INTERVAL 40 FEET NORTH AMERICAN VERTICAL DATUM OF 1988 This map was produced to conform with the National Geospatial Program US Topo Product Standard, 2011. A metadata file associated with this product is draft version 0.6.14

Table with 2 columns: Coaldale, Cotopaxi, Hillside, Valley View, Electric Peak, Beckwith Mountain, Hot Springs, Rito Alto Peak, Horn Peak, Mirage

ELECTRIC PEAK, CO 2013

ADJOINING 7.5 QUADRANGLES