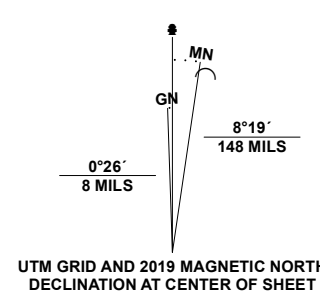


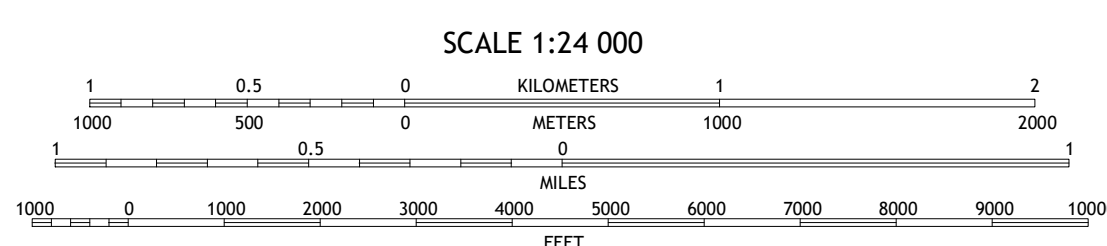
**Produced by the United States Geological Survey**

North American Datum of 1983 (NAD83)  
World Geodetic System of 1984 (WGS84). Projection and  
1 000-meter grid/Universal Transverse Mercator, Zone 13S  
This map is not a legal document. Boundaries may be  
generalized for this map scale. Private lands within government  
reservations may not be shown. Obtain permission before  
entering private lands.

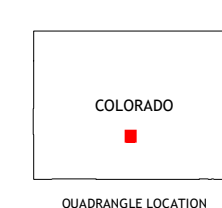
Imagery	.....NAIP, September 2017 - January 2018
Roads	.....U.S. Census Bureau, 2016
Roads within US Forest Service Lands	.....FSTopo Data with limited Forest Service updates, 2013
Names	.....GNS, 1978 - 2019
Hydrography	.....National Hydrography Dataset, 2004 - 2019
Contours	.....National Elevation Dataset, 2005
Boundaries	.....Multiple sources; see metadata file 2015, 2021
Public Land Survey System	.....BLM, 2021
Wetlands	.....FWS National Wetlands Inventory 1984 - 2011



U.S. National Grid	100,000 - m Square ID
DC	
Grid Zone Designation	13S



CONTOUR INTERVAL 40 FEET  
NORTH AMERICAN VERTICAL DATUM OF 1988  
This map was produced to conform with the  
National Geospatial Program US Topo Product Standard.



1	2	3
4	5	6
7	8	

ADJOINING QUADRANGLES

- 1 Cloverdale
- 2 Cotopaxi
- 3 Hillside
- 4 Valley View Hot Springs
- 5 Beckwith Mountain
- 6 Mirage
- 7 Rito Alto Peak
- 8 Horn Peak

**ROAD CLASSIFICATION**

Expressway	Local Connector
Secondary Hwy	Local Road
Ramp	4WD
Interstate Route	US Route
FS Primary Route	FS Passenger Route
	FS High Clearance Route
	State Route

Check with local Forest Service unit for current travel conditions and restrictions.

**ELECTRIC PEAK, CO**  
2022

