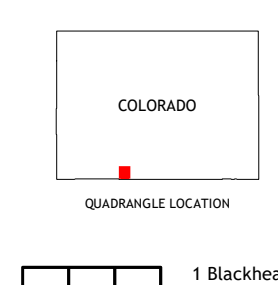
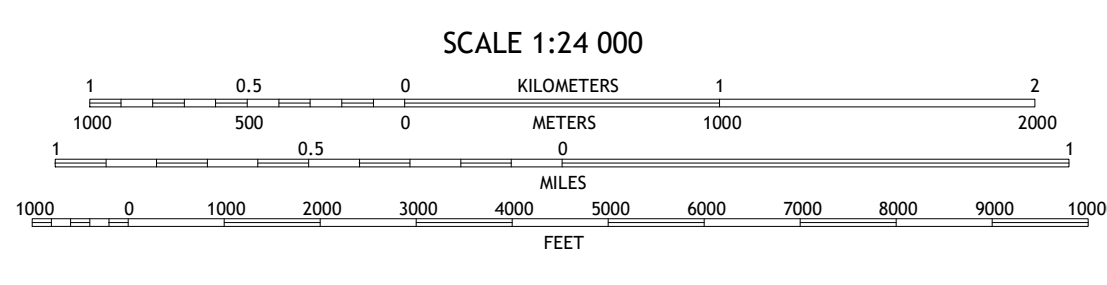
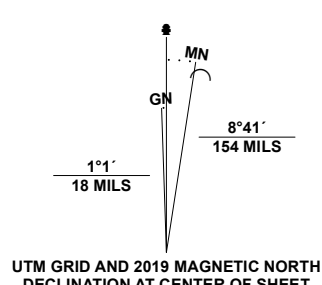


Produced by the United States Geological Survey

North American Datum of 1983 (NAD83) World Geodetic System of 1984 (WGS84) Projection and 1 000-meter grid/Universal Transverse Mercator, Zone 13S

This map is not a legal document. Boundaries may be generalized for this map scale. Private lands within government reservations may not be shown. Obtain permission before entering private lands.



ADJOINING QUADRANGLES table with 3x3 grid and peak names: 1 Blackhead Peak, 2 Summit Peak, 3 Platoro, 4 Harris Lake, 5 Victoria Lake, 6 Chromo, 7 Chama Peak, 8 Archuleta Creek

ROAD CLASSIFICATION legend: Expressway, Secondary Hwy, Interstate Route, FS Primary Route, Local Connector, Local Road, AWD, US Route, FS Passenger Route, State Route, FS High Clearance Route

Check with local Forest Service unit for current travel conditions and restrictions.

ELEPHANT HEAD ROCK, CO 2022

