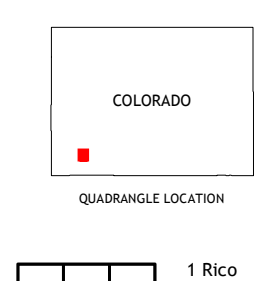
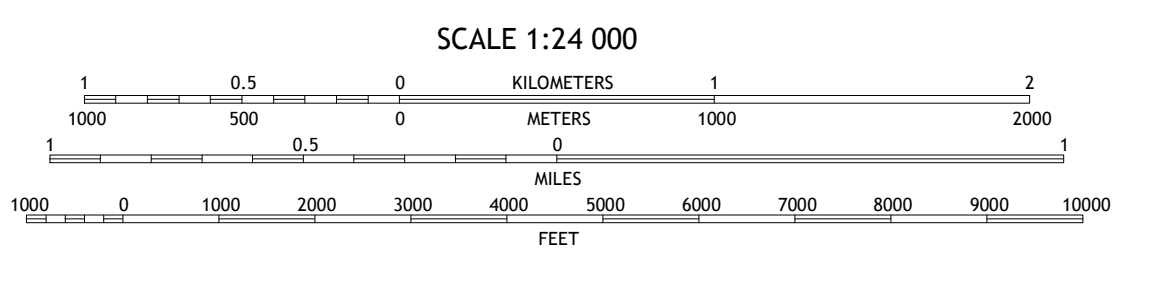



Produced by the United States Geological Survey
North American Datum of 1983 (NAD83)
World Geodetic System of 1984 (WGS84). Projection and
1 000-meter grid: Universal Transverse Mercator, Zone 12S13S
This map is not a legal document. Boundaries may be
generalized for this map scale. Private lands within government
reservations may not be shown. Obtain permission before
entering private lands.

Imagery:NAIP, September 2017 - January 2018
Roads:U.S. Census Bureau, 2016
Roads within US Forest Service Lands:FSTopo
Data with limited Forest Service updates, 2013
Names:GNS, 2016
Hydrography:National Hydrography Dataset, 2003 - 2019
Contours:National Elevation Dataset, 2004 - 2005
Boundaries:Multiple sources; see metadata file, 2019
Public Land Survey System:BLM, 2018
Wetlands:FWS National Wetlands Inventory 1986 - 1988



1	2	3
4	5	6
7	8	

ADJOINING QUADRANGLES

- Rico
- Hermosa Peak
- Engineer Mountain
- Orphan Butte
- Electra Lake
- La Plata
- Monument Hill
- Hermosa



ELK CREEK, CO
2019

