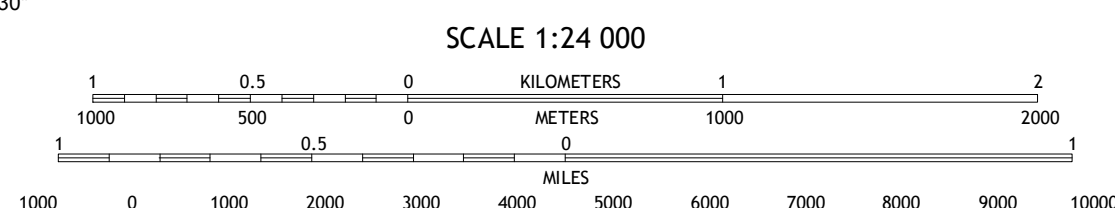
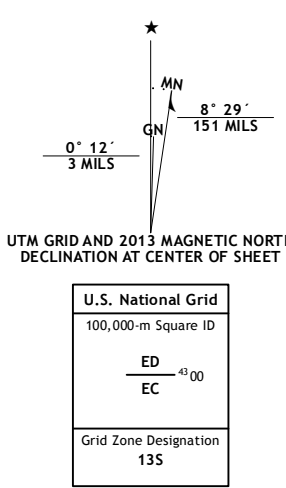


Produced by the United States Geological Survey North American Datum of 1983 (NAD83) World Geodetic System of 1984 (WGS84) Projection and 10 000-foot ticks: Colorado Coordinate System of 1983 (central zone)

Imagery... NAD83, July 2011 Roads... ©2006-2012 TomTom Names... GNIS, 2013 Hydrography... National Hydrography Dataset, 2011 Contours... National Elevation Dataset, 2003 Boundaries... IBWC, IBC, USGS, 1972 - 2012 Public Land Survey System... BLM, 2011



CONTOUR INTERVAL 20 FEET NORTH AMERICAN VERTICAL DATUM OF 1988 This map was produced to conform with the National Geospatial Program US Topo Product Standard, 2011. A metadata file associated with this product is draft version 0.6.14

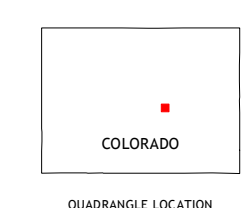


Table with 3 columns: Pileview, Colorado Springs, Cheyenne Mountain, Falcon NW, Elsmere, Fountain, Falcon NE, Corral Bluffs, Fountain NE.

