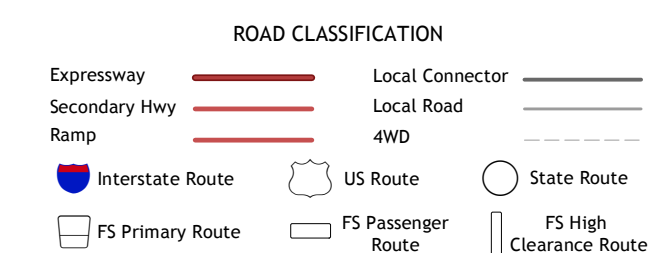
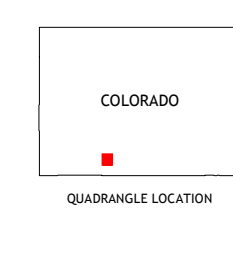
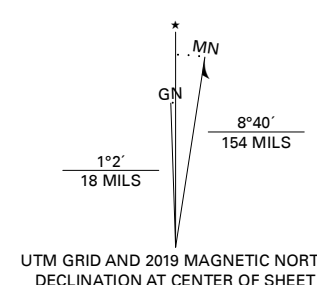


Produced by the United States Geological Survey North American Datum of 1983 (NAD83) World Geodetic System of 1984 (WGS84) Projection and 1 000-meter grid/Universal Transverse Mercator, Zone 13S This map is not a legal document. Boundaries may be generalized for this map scale. Private lands within government reservations may not be shown. Obtain permission before entering private lands.



ADJOINING QUADRANGLES

1	2	3
4	5	6
7	8	9

1 Mount Hope
2 Beaver Creek Reservoir
3 Del Norte Peak
4 Wolf Creek Pass
5 Summitville
6 Blackhead Peak
7 Summit Peak
8 Platoro

ELWOOD PASS, CO 2019

