USGS
science for a changing world

U.S. DEPARTMENT OF THE INTERIOR
U. S. GEOLOGICAL SURVEY

The National Map
US Topo

ENGLEWOOD QUADRANGLE
COLORADO
7.5-MINUTE SERIES

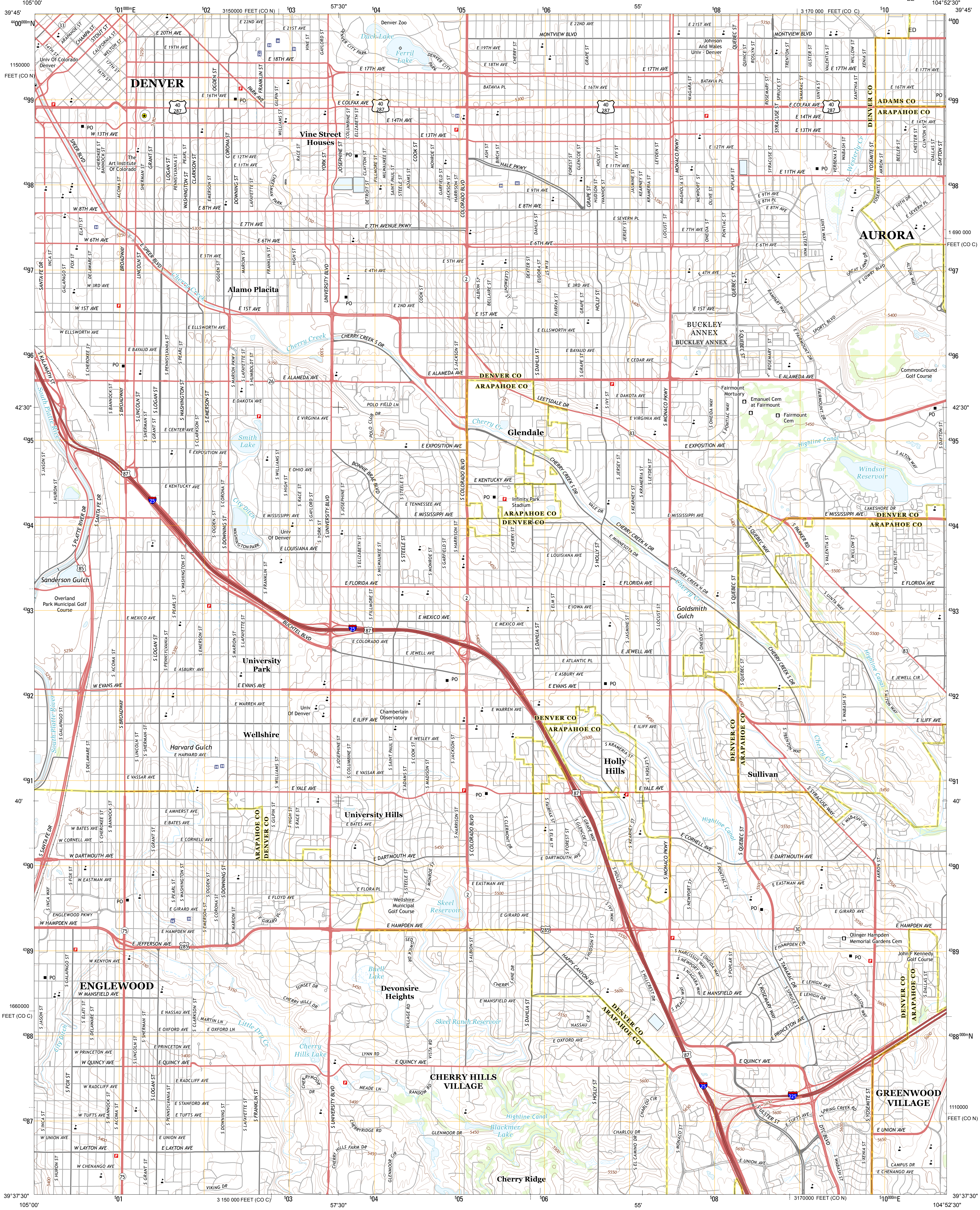
EE
105°00'
39°45'
4400000m N
501000m E
502
3150000 FEET (CO N)
503
57'30"
504
505
506
55'
508
3 170 000 FEET (CO C)
510
104°52'30"
39°45'
1150000 FEET (CO N)
4399
4398
1 690 000 FEET (CO C)
4397
4396
42'30"
4395
4394
4393
4392
4391
40'
4390
4389
1660000 FEET (CO C)
4388000m N
4387
1110000 FEET (CO N)
39°37'30"
105°00'
501
3 150 000 FEET (CO C)
503
57'30"
504
505
506
55'
508
3170000 FEET (CO N)
510000m E
104°52'30"
39°37'30"
DENVER
Univ Of Colorado Denver
The Art Institute Of Colorado
Vine Street Houses
Alamo Placita
Denver Zoo
Duck Lake
Ferril Lake
Johnson And Wales Univ - Denver
AURORA
BUCKLEY ANNEX
Cherry Creek
Smith Lake
City Ditch
Univ Of Denver
Glendale
Infinity Park Stadium
Fairmount Mortuary
Emanuel Cem at Fairmount
Fairmount Cem
CommonGround Golf Course
Windsor Reservoir
Highline Canal
South Platte River
Sanderson Gulch
Overland Park Municipal Golf Course
Goldsmith Gulch
University Park
Chamberlain Observatory
Wellshire
Harvard Gulch
Holly Hills
Sullivan
University Hills
Wellshire Municipal Golf Course
Skeel Reservoir
ENGLEWOOD
Buell Lake
Devonsire Heights
Skeel Ranch Reservoir
Little Dry Cr
Cherry Hills Lake
CHERRY HILLS VILLAGE
Blackmer Lake
Cherry Ridge
Olinger Hampden Memorial Gardens Cem
John F Kennedy Golf Course
GREENWOOD VILLAGE
Westerly Cr
DENVER CO
ARAPAHOE CO
ADAMS CO
ED

Produced by the United States Geological Survey
North American Datum of 1983 (NAD83)
World Geodetic System of 1984 (WGS84). Projection and
1 000-meter grid: Universal Transverse Mercator, Zone 13S
10 000-foot ticks: Colorado Coordinate System of 1983 (central and north zones)

Imagery	NAIP, July 2011
Roads	©2006-2012 TomTom
Names	GNIS, 2013
Hydrography	National Hydrography Dataset, 2011
Contours	National Elevation Dataset, 2009
Boundaries	Census, IBWC, IBC, USGS, 1972 - 2012
Public Land Survey System	BLM, 2011

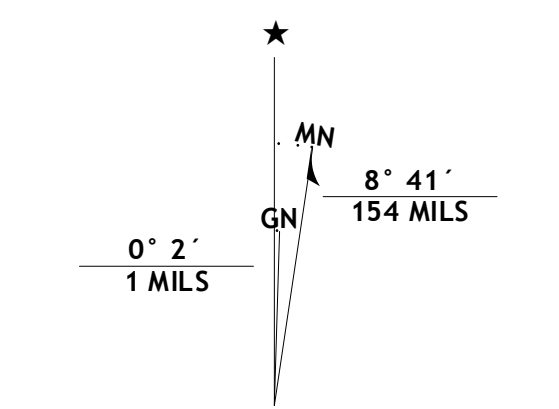
MN
GN
0° 2´
1 MILS
8° 41´
154 MILS

UTM GRID AND 2013 MAGNETIC NORTH DECLINATION AT CENTER OF SHEET

U.S. National Grid
100,000-m Square ID
EE
ED
4400
Grid Zone Designation
13S

SCALE 1:24 000

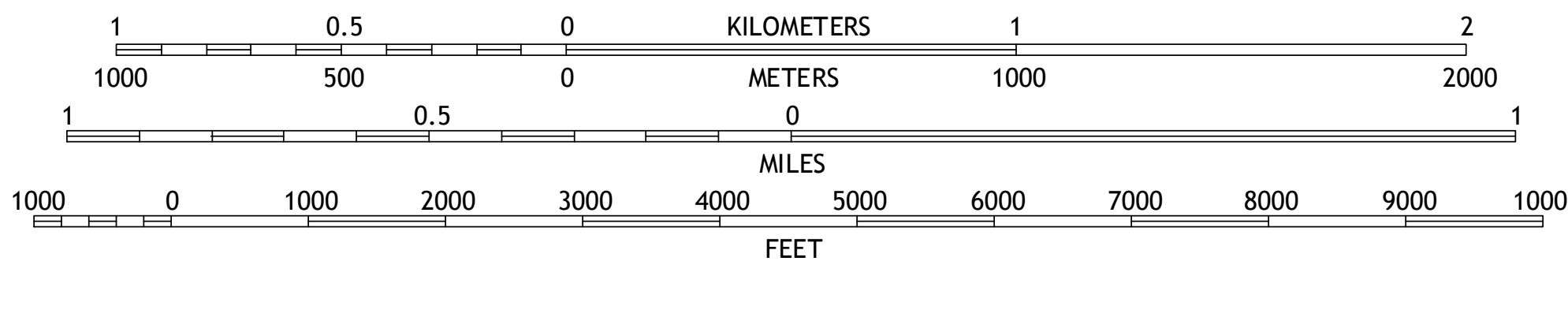
1
0.5
0
1
2
KILOMETERS
1000
500
0
1000
2000
METERS
1
0.5
0
1
MILES
1000
0
1000
2000
3000
4000
5000
6000
7000
8000
9000
10000
FEET

CONTOUR INTERVAL 10 FEET
NORTH AMERICAN VERTICAL DATUM OF 1988

This map was produced to conform with the
National Geospatial Program US Topo Product Standard, 2011.
A metadata file associated with this product is draft version 0.6.14

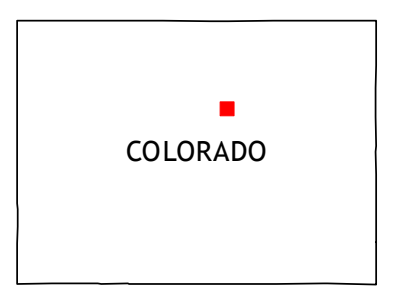

QUADRANGLE LOCATION

Arvada	Commerce City	Montbello
Fort Logan	Englewood	Fitzsimons
Littleton	Highlands Ranch	Parker

ADJOINING 7.5' QUADRANGLES

ROAD CLASSIFICATION

Expressway	▬	Local Connector	▬
Secondary Hwy	▬	Local Road	▬
Ramp	▬	4WD	- - -
Interstate Route		US Route	
State Route	○		

ENGLEWOOD, CO
2013