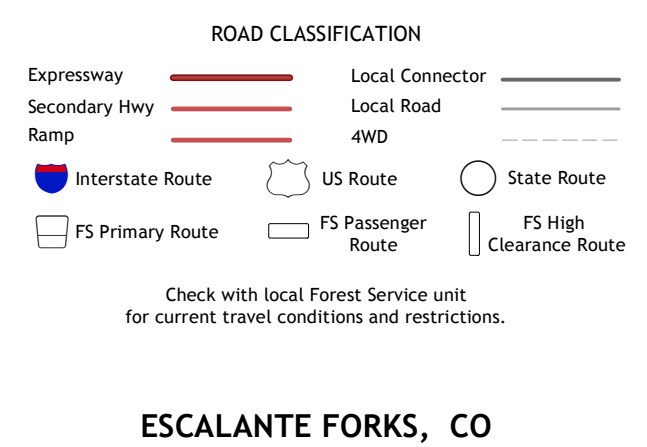
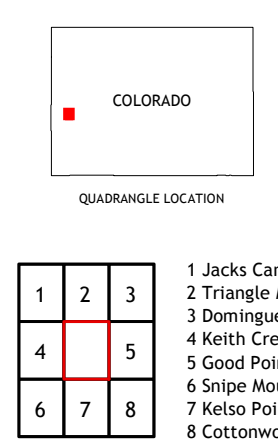
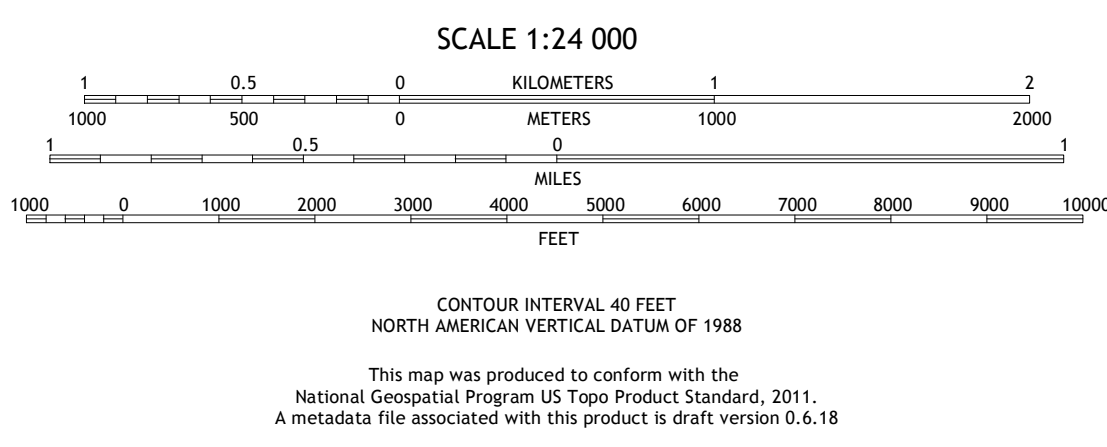



Produced by the United States Geological Survey
North American Datum of 1983 (NAD83)
World Geodetic System of 1984 (WGS84). Projection and 1 000-meter grid: Universal Transverse Mercator, Zone 12S
This map is not a legal document. Boundaries may be generalized for this map scale. Private lands within government reservations may not be shown. Obtain permission before entering private lands.



ADJOINING QUADRANGLES

1	2	3
4	5	6
7	8	9

1 Jacks Canyon
2 Triangle Mesa
3 Dominguez
4 Keith Creek
5 Good Point
6 Snipe Mountain
7 Kelso Point
8 Cottonwood Basin

ESCALANTE FORKS, CO
2019

