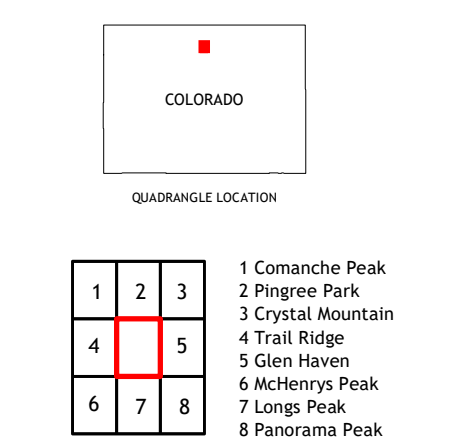
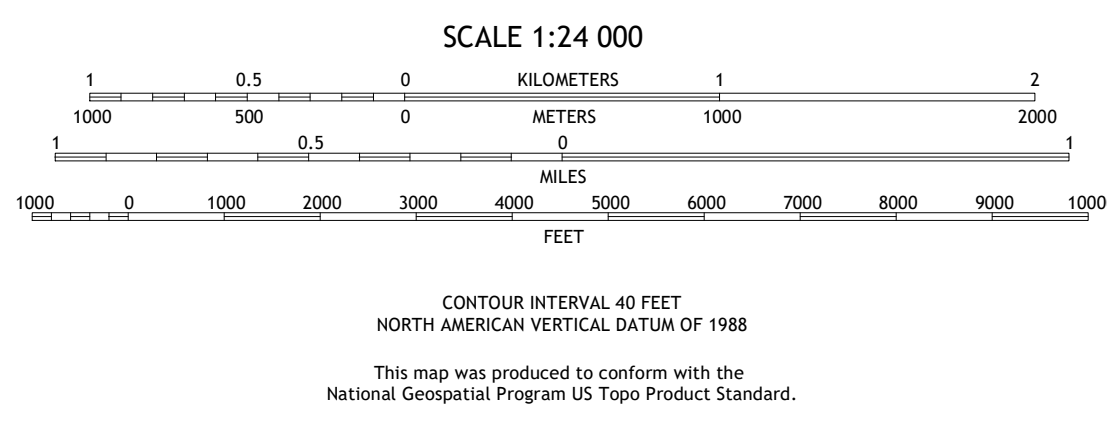
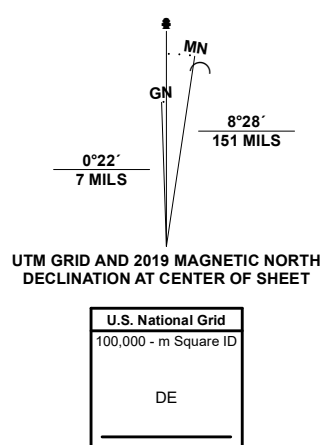


40.5000' -105.6250' 49 50 51 52 53 54 55 56 57 40.5000' 83 82 81 80 79 78 77 76 75 74 73 72 71 70 40.3750' -105.6250' 47 48 49 50 51 52 53 54 55 56 57 40.3750'

Produced by the United States Geological Survey North American Datum of 1983 (NAD83) World Geodetic System of 1984 (WGS84) Projection and 1 000-meter grid/Universal Transverse Mercator, Zone 13T



ROAD CLASSIFICATION table with symbols for Expressway, Secondary Hwy, Ramp, Interstate Route, FS Primary Route, Local Connector, Local Road, AWD, US Route, FS Passenger Route, State Route, FS High Clearance Route.

Check with local Forest Service units for current travel conditions and restrictions. ESTES PARK, CO 2022

