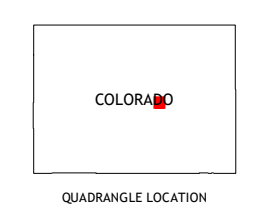
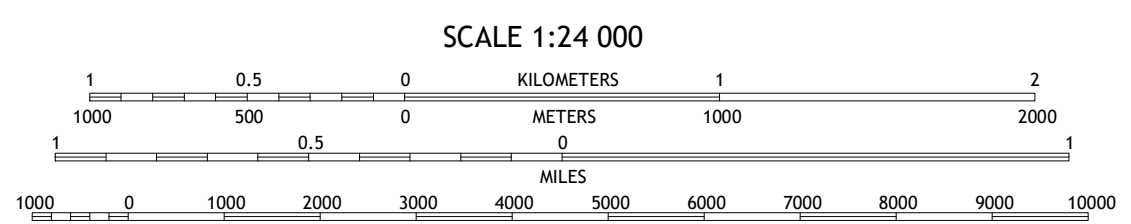
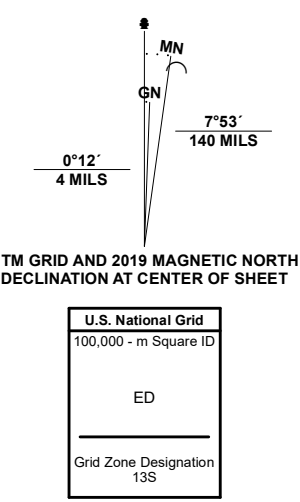


Produced by the United States Geological Survey

North American Datum of 1983 (NAD83) World Geodetic System of 1984 (WGS84) Projection and 1 000-meter grid/Universal Transverse Mercator, Zone 13S This map is not a legal document. Boundaries may be generalized for this map scale. Private lands within government reservations may not be shown. Obtain permission before entering private lands.

Imagery: NAIP, September 2017 - January 2018
Roads: U.S. Census Bureau, 2016
Names: GNS, 1978 - 2021
Hydrography: National Hydrography Dataset, 2002 - 2018
Contours: National Elevation Dataset, 2003
Boundaries: Multiple sources; see metadata file 2019 - 2021
Public Land Survey System: BLM, 2021
Wetlands: FWS National Wetlands Inventory 1974 - 1984



CONTOUR INTERVAL 20 FEET NORTH AMERICAN VERTICAL DATUM OF 1988

1	2	3
4	5	6
7	8	9

1 Monument
2 Black Forest
3 Eastonville
4 Pinewview
5 Falcon
6 Colorado Springs
7 Elsmere
8 Corral Bluffs

