

Produced by the United States Geological Survey

North American Datum of 1983 (NAD83) World Geodetic System of 1984 (WGS84) Projection and 1 000-meter grid/Universal Transverse Mercator, Zone 13T13S This map is not a legal document. Boundaries may be generalized for this map scale. Private lands within government reservations may not be shown. Obtain permission before entering private lands.

Table with 2 columns: Feature Name and Date. Includes Imagery (NAIP, 2017), Roads (US Census Bureau, 2016), and various other data sources.

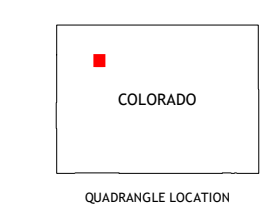
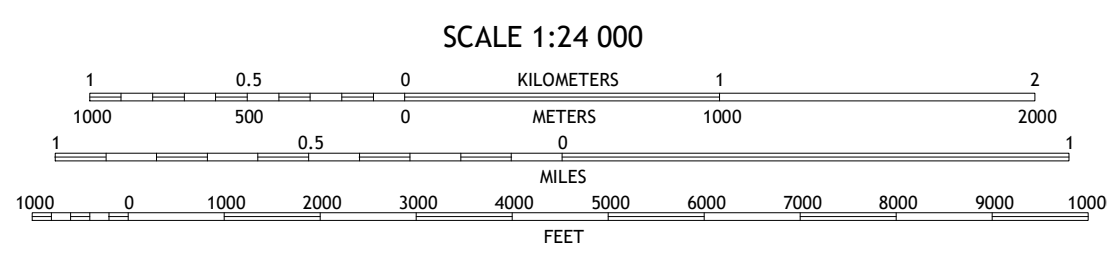
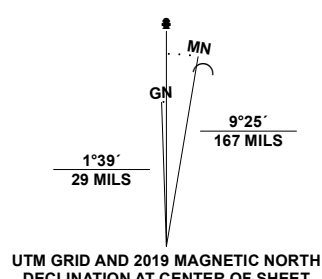


Table of adjoining quadrangles with a grid showing the current quadrangle (5) in the center.

Road Classification legend. Lists symbols for Expressway, Secondary Hwy, Interstate Route, FS Primary Route, Local Connector, Local Road, 4WD, US Route, State Route, FS High Clearance Route, and FS Passenger Route.

Check with local Forest Service unit for current travel conditions and restrictions.

FAWN CREEK, CO 2022

