


Produced by the United States Geological Survey

North American Datum of 1983 (NAD83) World Geodetic System of 1984 (WGS84) Projection and 1 000-meter grid/Universal Transverse Mercator, Zone 13S

This map is not a legal document. Boundaries may be generalized for this map scale. Private lands within government reservations may not be shown. Obtain permission before entering private lands.

Imagery: N.A.I.P., September 2017 - November 2017; U.S. Census Bureau, 2016; Names: GNS, 1973 - 2020; Hydrography: National Hydrography Dataset, 2004 - 2020; Contours: National Elevation Dataset, 2021; Boundaries: Multiple sources; see metadata file 2019 - 2021; Public Land Survey System: BLM, 2021; Wetlands: National Wetlands Inventory, 1975



CONTOUR INTERVAL 40 FEET NORTH AMERICAN VERTICAL DATUM OF 1988

This map was produced to conform with the National Geospatial Program US Topo Product Standard.

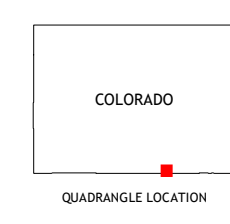
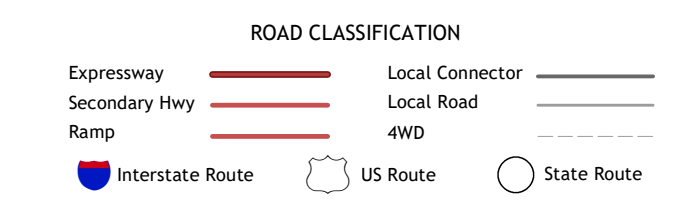


Table with 3 columns and 8 rows showing adjacent quadrangles: 1 Trinidad West, 2 Trinidad East, 3 Mooney Hills, 4 Searsville, 5 Sareta, 6 Tin Pan Canyon, 7 Raton, 8 Yankee



FISHERS PEAK, CO 2022

