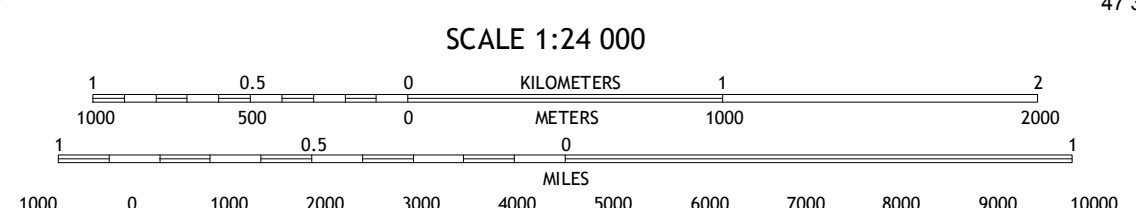
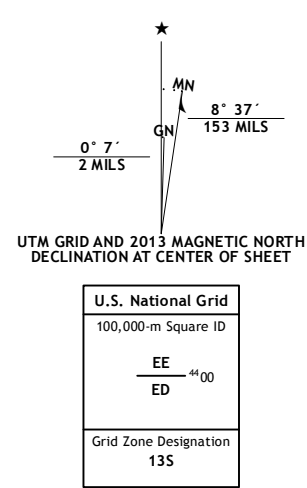


Produced by the United States Geological Survey North American Datum of 1983 (NAD83) World Geodetic System of 1984 (WGS84) Projection and 1000-meter grid: Colorado Coordinate System of 1983 (central and north zones)

Imagery: N.A.P., July 2011
Roads: ©2006-2012 TomTom
Names: ©2006-2012 GNS, 2013
Hydrography: National Hydrography Dataset, 2011
Contours: National Elevation Dataset, 2009
Boundaries: IRW, Inc., USGS, 1972-2012
Public Land Survey System: BLM, 2011



CONTOUR INTERVAL 10 FEET NORTH AMERICAN VERTICAL DATUM OF 1988 This map was produced to conform with the National Geospatial Program US Topo Product Standard, 2011. A metadata file associated with this product is draft version 0.6.14

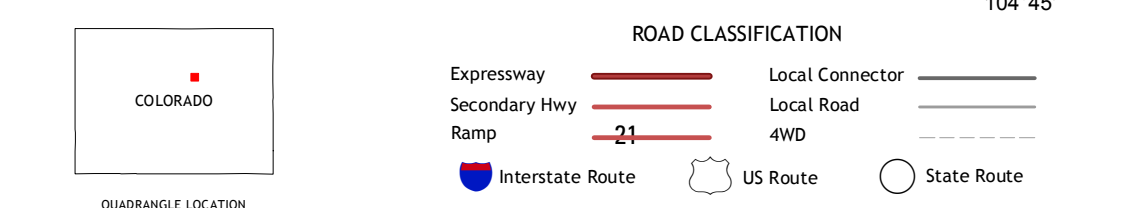


Table with 2 columns: City Name and Quadrangle Location. Includes entries for Commerce City, Montbello, Denver International Airport, Englewood, Fitzsimons, Coal Creek, Highlands Ranch, Parker, Piney Creek.