

Produced by the United States Geological Survey

North American Datum of 1983 (NAD83) World Geodetic System of 1984 (WGS84) Projection and 1 000-meter grid/Universal Transverse Mercator, Zone 13S

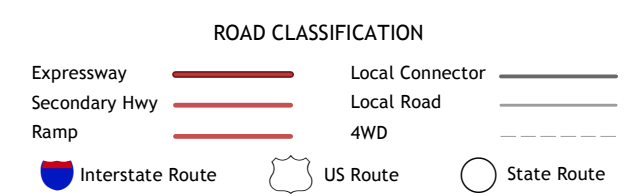
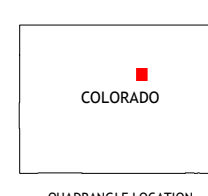
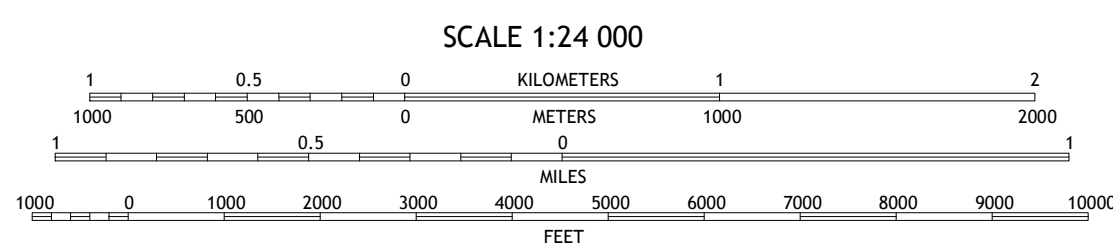
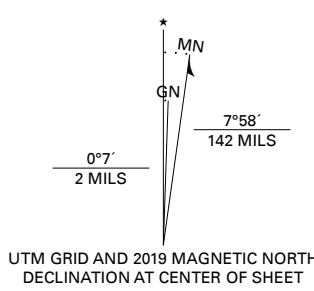


Table with 3 columns and 3 rows showing adjacent quadrangles: 1 Commerce City, 2 Montbello, 3 Denver International Airport, 4 Englewood, 5 Coal Creek, 6 Highlands Ranch, 7 Parker, 8 Piney Creek.

