

Produced by the United States Geological Survey

North American Datum of 1983 (NAD83) World Geodetic System of 1984 (WGS84) Projection and 1 000-meter grid/Universal Transverse Mercator, Zone 13S This map is not a legal document. Boundaries may be generalized for this map scale. Private lands within government reservations may not be shown. Obtain permission before entering private lands.

Imagery: NAIP, August 2017 - October 2017 Roads: U.S. Census Bureau, 2016 Names: GNS, 1978 - 2021 Hydrography: National Hydrography Dataset, 2004 - 2020 Contours: National Elevation Dataset, 2022 Boundaries: Multiple sources; see metadata file 2019 - 2021 Public Land Survey System: BLM, 2021 Wetlands: FWS National Wetlands Inventory 1984 - 2010

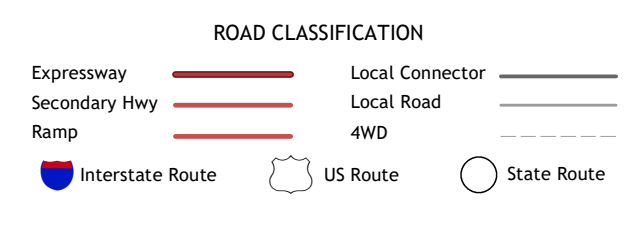
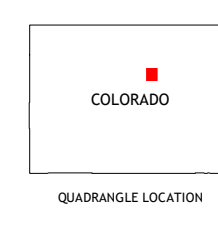



Table with 3 columns and 3 rows showing adjacent quadrangles: 1 Commerce City, 2 Montbello, 3 Denver International Airport, 4 Englewood, 5 Coal Creek, 6 Highlands Ranch, 7 Parker, 8 Piney Creek.

